VOR RWY 2
RICHMOND INTL (RIC)

VORTAC RIC	APP CRS	Rwy Ldg	6607
114.1	041°	TDZE	162
Chan 88		Apt Elev	167

T Rwy 2 helicopter visibility reduction below ¾ SM NA. For inop ALS, increase S-2 Cat A/B visibility to 1 SM, and Cat C/D to 1⅜ SM.

MALSR A5

MISSED APPROACH: Climbing left turn to 2000 on RIC VORTAC R-018 to EPICS INT/RIC 17.3 DME and hold.

ATIS	POTOMAC APP CON	RICHMOND TOWER	GND CON
119.15 263.025	126.4 282.375 (001°-185°) 126.75 307.2 (186°-360°)	121.1 257.8	121.9 348.6

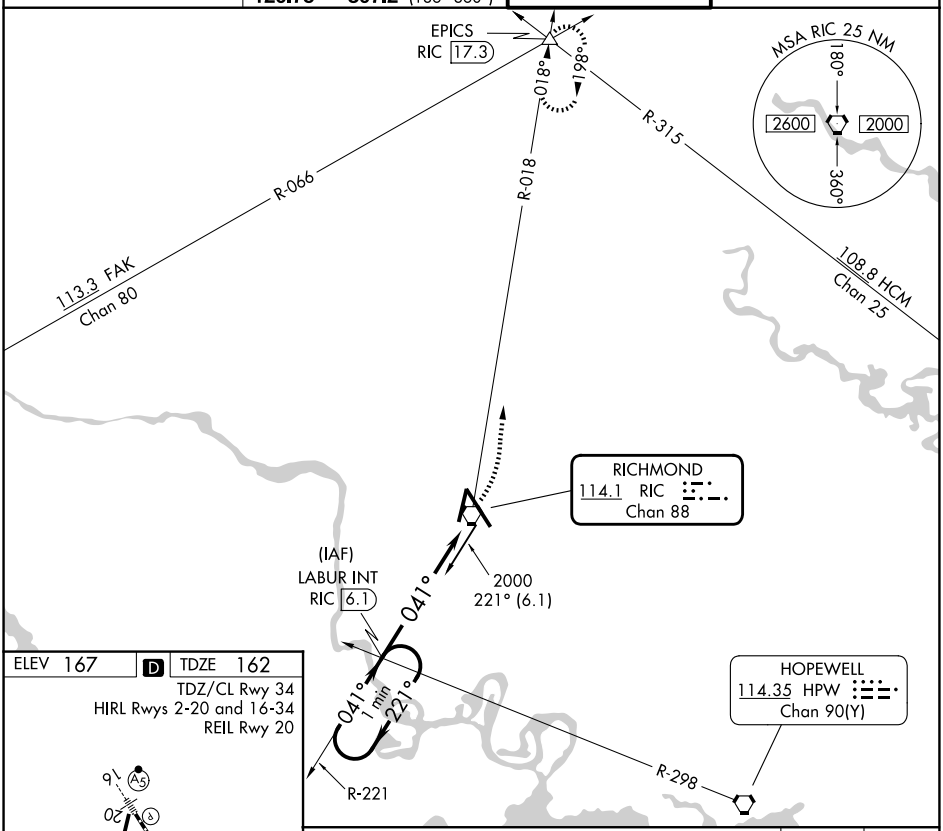

ELEV 167 D TDZE 162

TDZ/CL Rwy 34
HIRL Rwys 2-20 and 16-34
REIL Rwy 20

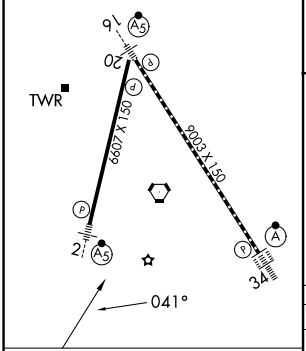

FAF to MAP 6.1 NM					
Knots	60	90	120	150	180
Min:Sec	6:06	4:04	3:03	2:26	2:02

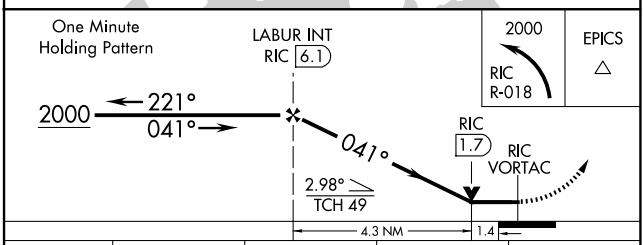

CATEGORY	A	B	C	D
S-2	640-¾ 478 (500-¾)		640-1 478 (500-1)	
CIRCLING	660-1 493 (500-1)		700-1½ 533 (600-1½)	720-2 553 (600-2)

NE-3, 11 JUN 2026 to 09 JUL 2026
NE-3, 11 JUN 2026 to 09 JUL 2026