| WAAS CH 99522 W24A | APP CRS 238° | Rwy Ldg 6010<br>TDZE 1170<br>Apt Elev 1175 |
|---|---|---|

# RNAV (GPS) Y RWY 24
## ROANOKE/BLACKSBURG RGNL (WOODRUM FLD) (ROA)

RNP APCH.

T A -12°C

Circling NA northwest of Rwy 6-24.
Rwy 24 helicopter visibility reduction below ¾ SM NA.

MISSED APPROACH: Climbing left turn to 4000 direct MONAT and hold.

| ATIS | ROANOKE APP CON | ROANOKE TOWER | GND CON |
|---|---|---|---|
| 132.375 | 133.225 339.8 | 118.3 257.8 | 121.9 257.8 |

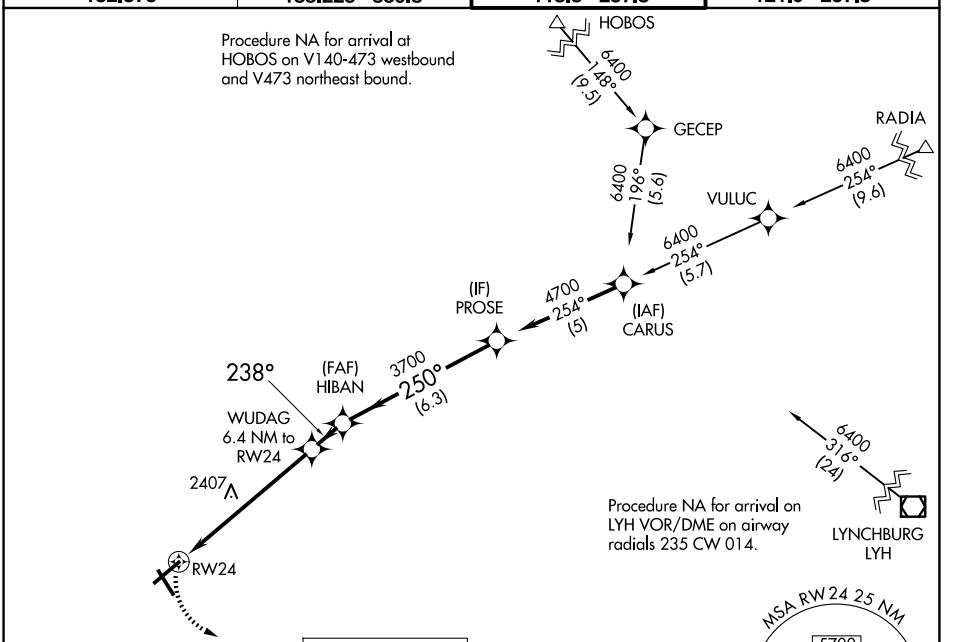


ELEV 1175 D TDZE 1170

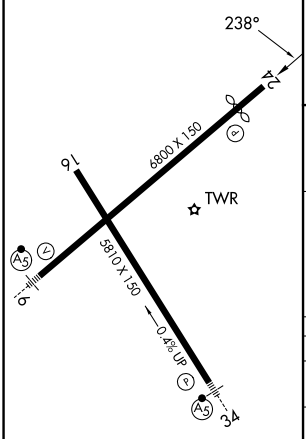


REIL Rwys 6 and 24
HIRL Rwys 6-24 and 16-34

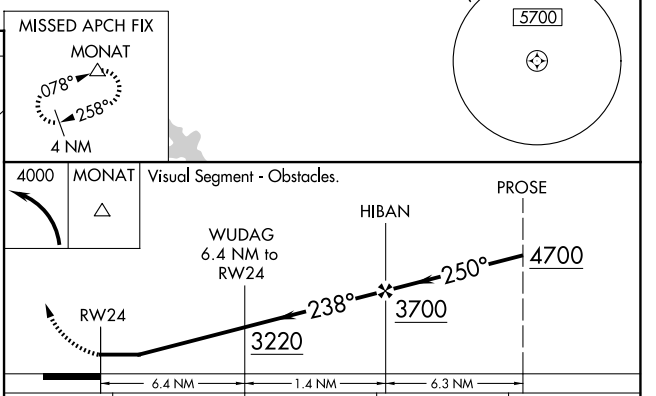


| CATEGORY | A | B | C | D |
|---|---|---|---|---|
| LP MDA | 2500-1¼<br>1330 (1400-1¼) | 2500-1½<br>1330 (1400-1½) | 2500-3 | 1330 (1400-3) |
| LNAV MDA | 3000-1¼<br>1830 (1900-1¼) | 3000-1½<br>1830 (1900-1½) | 3000-3 | 1830 (1900-3) |
| CIRCLING | 3000-1¼<br>1825 (1900-1¼) | 3000-1½<br>1825 (1900-1½) | 3000-3 | 1825 (1900-3) |



NE-3, 11 JUN 2026 to 09 JUL 2026
NE-3, 11 JUN 2026 to 09 JUL 2026