

BAYPO TWO DEPARTURE (RNAV)

TAMPA DEP CON
118.8 239.3
D-ATIS
128.475
CLNC DEL
133.6
CPDLC
GND CON
121.7 269.4
TAMPA TOWER
119.5 269.4

RNAV 1 - DME/DME/IRU or GPS required.

RADAR required.

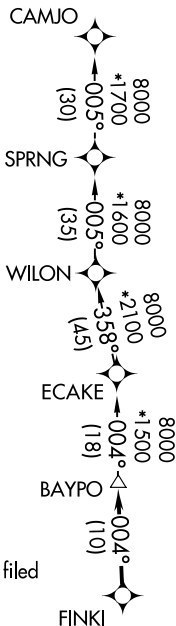
**TOP ALTITUDE:
6000**

TAKEOFF MINIMUMS

Rwys 1L/R, 19R, 28: Standard.

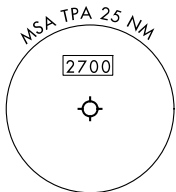
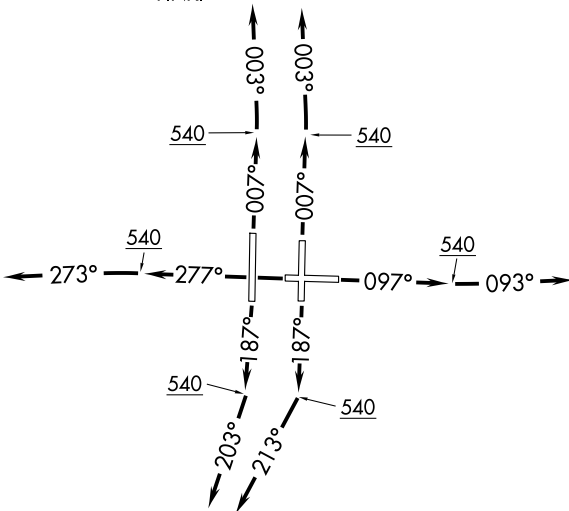
Rwy 10: Standard with minimum climb
of 240' /NM to 800.

Rwy 19L: Standard with minimum climb
of 230' /NM to 300.



NOTE: Jet aircraft only.

NOTE: WILON TRANSITION for use by aircraft filed
to Jacksonville area airports only,
or as assigned by ATC.



(CONTINUED ON FOLLOWING PAGE)

NOTE: Chart not to scale.

BAYPO TWO DEPARTURE (RNAV)

(BAYPO2.BAYPO) 16MAY24

TAMPA, FLORIDA
TAMPA INTL (TPA)

SE-3, 11 JUN 2026 to 09 JUL 2026

SE-3, 11 JUN 2026 to 09 JUL 2026

BAYPO TWO DEPARTURE (RNAV)



DEPARTURE ROUTE DESCRIPTION

TAKEOFF RUNWAYS 1L/R: Climb on heading 007° to 540, then on heading 003° for vectors to FINKI, thence

TAKEOFF RUNWAY 10: Climb on heading 097° to 540, then on heading 093° for vectors to FINKI, thence

TAKEOFF RUNWAY 19L: Climb on heading 187° to 540, then on heading 213° for vectors to FINKI, thence

TAKEOFF RUNWAY 19R: Climb on heading 187° to 540, then on heading 203° for vectors to FINKI, thence

TAKEOFF RUNWAY 28: Climb on heading 277° to 540, then on heading 273° for vectors to FINKI, thence

. . . . on track 004° to BAYPO. Maintain 6000. Expect clearance to filed altitude within ten minutes after departure.

CAMJO TRANSITION (BAYPO2.CAMJO)

WILON TRANSITION (BAYPO2.WILON)

SE-3, 11 JUN 2026 to 09 JUL 2026

SE-3, 11 JUN 2026 to 09 JUL 2026