CHERRY POINT, NORTH CAROLINA

HI-TACAN Y RWY 14L

TACAN NKT Chan 75	APCH CRS 140°	Rwy ldg 8979 TDZE 26 Arpt Elev 29	[USN] CHERRY POINT MCAS (CUNNINGHAM FLD) (KNKT)

MISSED APPROACH: Climb to 1600 to NKT TACAN and fly NKT R-154 to TARHL and hold.

ATIS	APP CON	TOWER	GND CON	CLNC DEL	ASR/PAR
127.475 244.875	119.75 360.775 (E) (abv 2600′) 132.575 299.6 (E) (at/blw 2600′) 119.35 377.175 (W) 124.1 268.7 (N)	121.3 340.2	128.625 239.025	125.95 316.125	

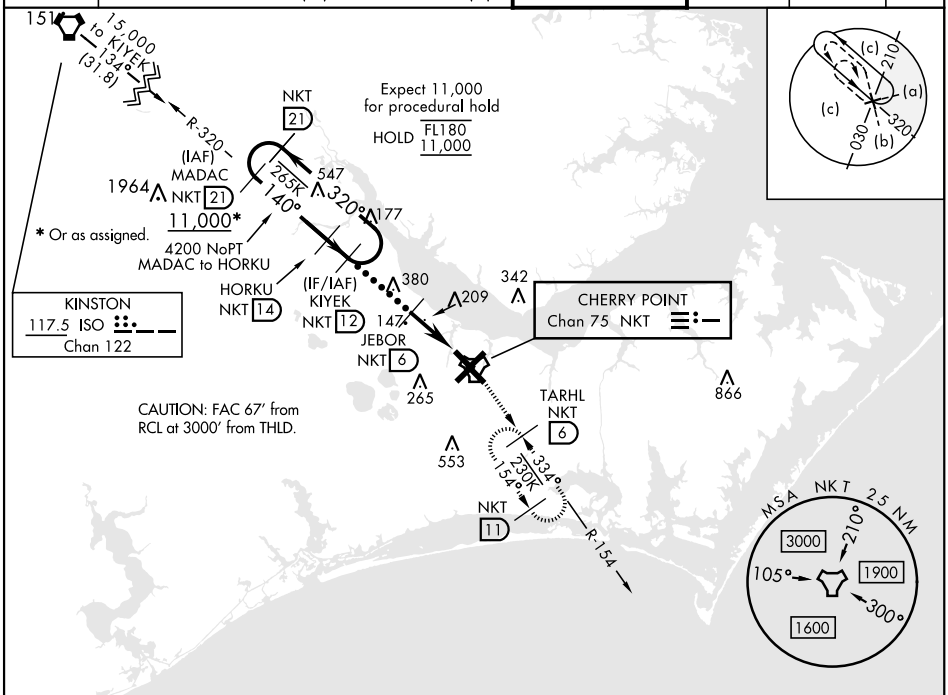

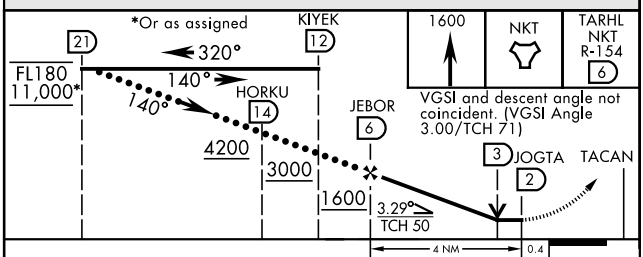

CATEGORY	C	D	E
S-14L	500-1⅜ 474 (500-1⅜)		
C CIRCLING	580-1½ 551 (600-1½)	580-2 551 (600-2)	700-2½ 671 (700-2½)

ELEV 29 | D | TDZE 26

Rwy 32R, 23L, 14R, 5L marked in center mat area.

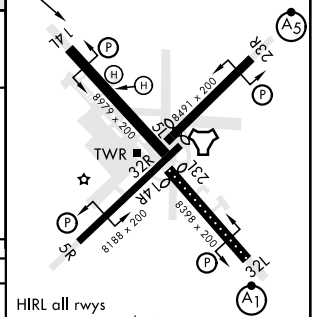

HIRL all rwys
REIL Rwys 5L and 14R
Rwy 5L-23R ldg 7552′
Rwy 14R-32L ldg 7551′

SE-2, 11 JUN 2026 to 09 JUL 2026
SE-2, 11 JUN 2026 to 09 JUL 2026