WAAS CH 58006 W12A	APP CRS 121°	Rwy Ldg 7704 TDZE 401 Apt Elev 410

RNAV (GPS) Y RWY 12
TRI-CITIES (PSC)

RNP APCH - GPS.

For uncompensated Baro-VNAV systems, LNAV/VNAV NA below -14°C or above 54°C. Rwy 12 helicopter visibility reduction below ¾ SM NA. Baro-VNAV and VDP NA when using HRI altimeter setting. When local altimeter setting not received, use HRI altimeter setting: increase LPV DA to 696 feet and all visibilities ⅛ SM, and increase LNAV/VNAV DA to 935 feet and all visibilities ¼ SM. Increase all MDAs 100 feet and LNAV and Circling Cats C and D visibility ¼ SM.

MISSED APPROACH: Climb to 900 then climbing left turn to 3200 direct CITYS and hold.

ATIS	SPOKANE APP CON ★	TRI-CITIES TOWER ★	GND CON	UNICOM
125.65	128.75 377.2	135.3 (CTAF) L 285.55	121.8	122.95

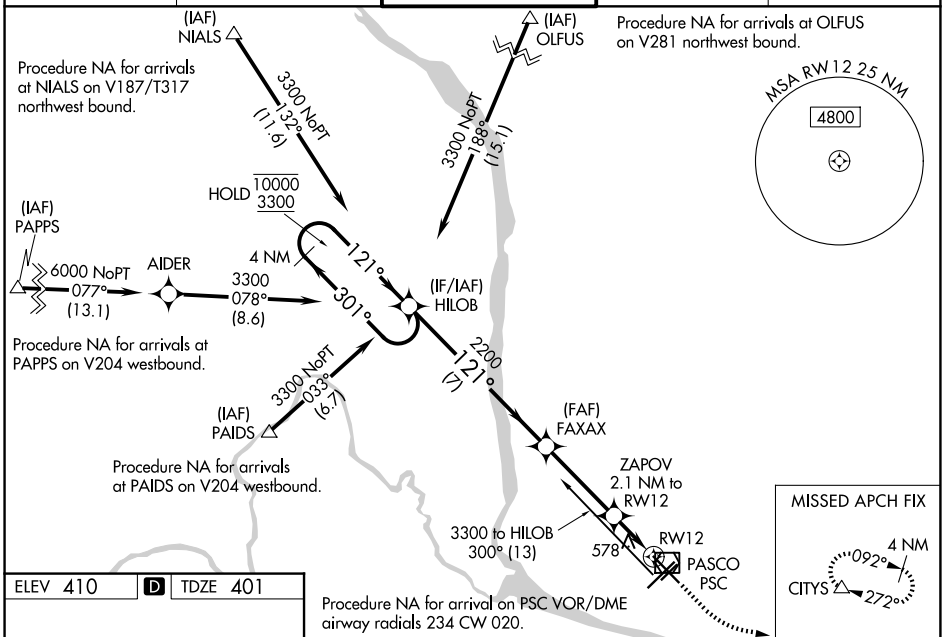

ELEV 410 | D | TDZE 401

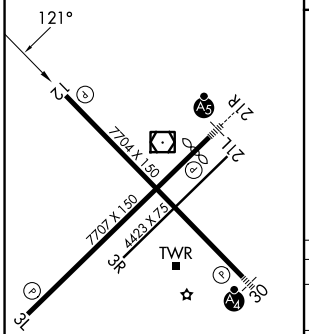

REIL Rwys 3L and 12 L
MIRL Rwy 12-30 L
HIRL Rwy 3L-21R L

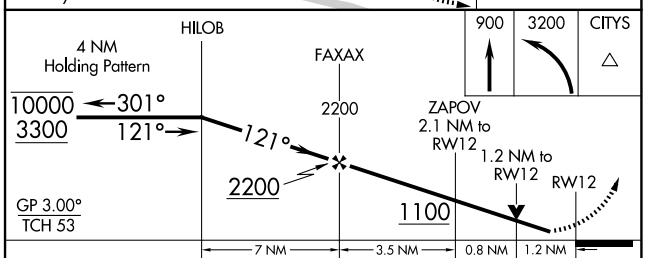

CATEGORY	A	B	C	D
LPV DA	601-¾ 200 (200-¾)			
LNAV/VNAV DA	840-1¼ 439 (500-1¼)			
LNAV MDA	840-1 439 (500-1)		840-1¼ 439 (500-1¼)	
CIRCLING	900-1 490 (500-1)	940-1 530 (600-1)	1040-1¾ 630 (700-1¾)	1100-2¼ 690 (700-2¼)

NW-1, 11 JUN 2026 to 09 JUL 2026
NW-1, 11 JUN 2026 to 09 JUL 2026