

# WNSTN ONE DEPARTURE (RNAV) (WNSTN1.WNSTN)

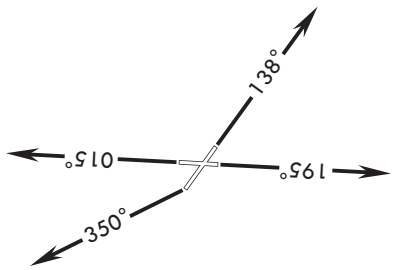
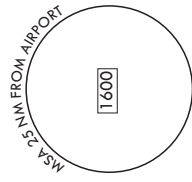
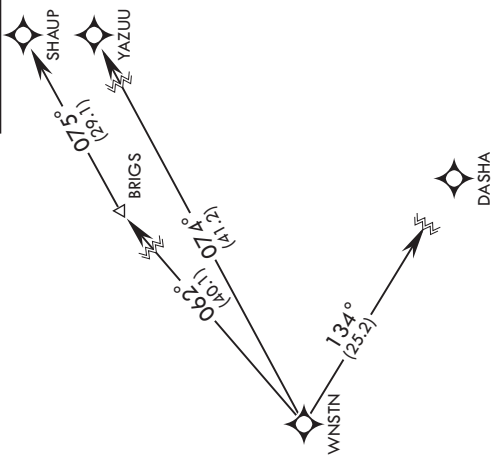
DOVER, DELAWARE

NE-3, 11 JUN 2026 to 09 JUL 2026

DEP CON  
132.425 257.875

112

RNAV1 - GPS  
RADAR required



## DEPARTURE ROUTE DESCRIPTION

TAKEOFF RWY 1, 14, 19, 32: Climb on depicted heading until vectored by ATC, maintain 3000. Expect RADAR vectors direct WNSTN, thence...

...track as depicted via assigned transition. Maintain ATC assigned altitude. Expect further clearance to filed altitude within 10 minutes after departure.

- BRIGS TRANSITION (WNSTN1.BRIGS):
- DASHA TRANSITION (WNSTN1.DASHA):
- SHAUP TRANSITION (WNSTN1.SHAUP):
- YAZUU TRANSITION (WNSTN1.YAZUU):

# WNSTN ONE DEPARTURE (RNAV) (WNSTN1.WNSTN)

DOVER, DELAWARE  
DOVER AFB (KDOV)