WAAS CH 77526 W14A	APP CRS 145°	Rwy Ldg 7366 TDZE 1148 Apt Elev 1203

RNAV (GPS) RWY 14
PITTSBURGH INTL (PIT)

RNP APCH - GPS.

Rwy 14 helicopter visibility reduction below RVR 4000 NA. For uncompensated Baro-VNAV systems, procedure NA below -17°C or above 54°C.

MISSED APPROACH: Climb to 4000 direct JAKMA and on track 160° to GUZIT and hold.

D-ATIS	PITTSBURGH APP CON	PITTSBURGH TOWER	GND CON
127.25	123.95 360.8	128.3 291.7	SOUTH 121.9 348.6 NORTH 127.8 348.6

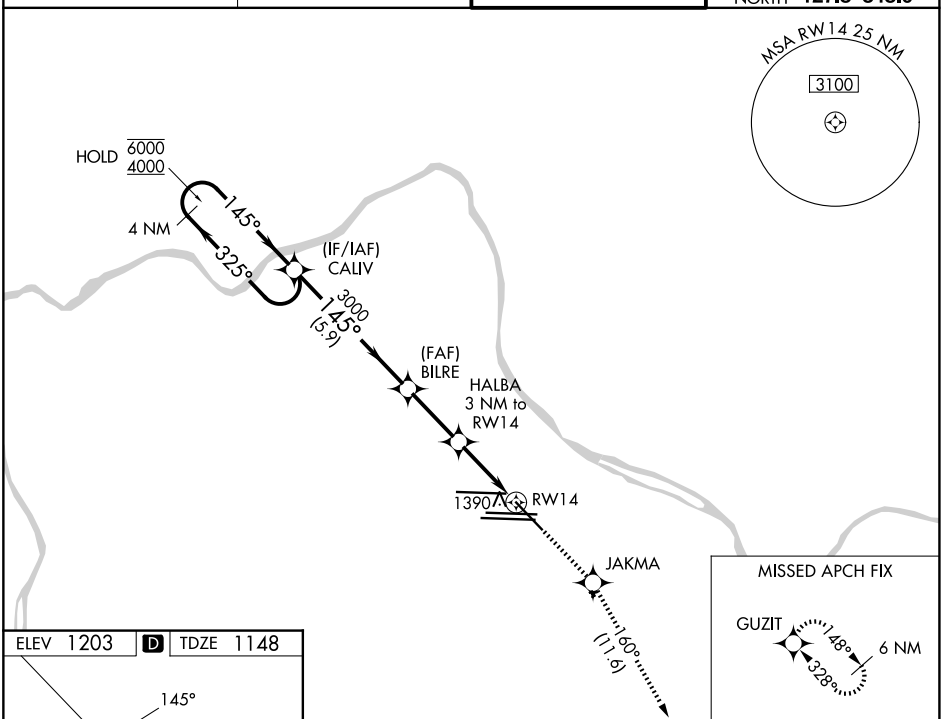

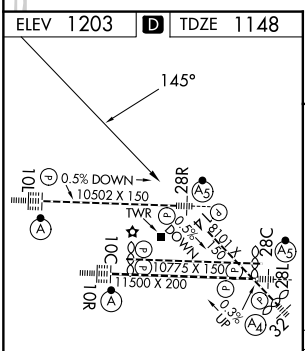

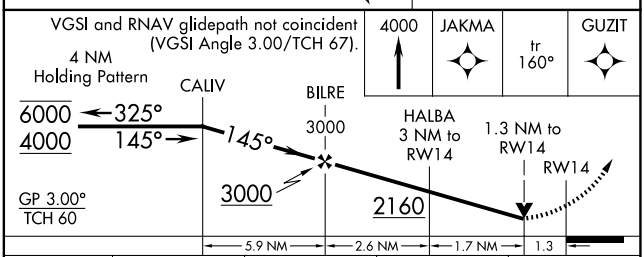

CATEGORY	A	B	C	D
LPV DA	1655-1⅜ 507 (500-1⅜)			
LNAV/VNAV DA	1654-1⅜ 506 (500-1⅜)			
LNAV MDA	1640/55 492 (500-1)		1640-1⅜ 492 (500-1⅜)	
CIRCLING	1700-1 497 (500-1)		1880-2 677 (700-2)	1880-2¼ 677 (700-2¼)

REIL Rwy 10C
HIRL all rwys
TDZL/RCLS Rwys 10L, 10R, 28L, 28R, 28C, and 32

NE-4, 11 JUN 2026 to 09 JUL 2026