WAAS CH 86226 W10D	APP CRS 101°	Rwy Ldg 11492 TDZE 1135 Apt Elev 1203

RNAV (GPS) Y RWY 10R
PITTSBURGH INTL (PIT)

RNP APCH - GPS.

For uncompensated Baro-VNAV systems, LNAV/VNAV NA below -17°C or above 54°C. Simultaneous approach authorized. LNAV procedure NA during simultaneous operations. Use of FD or AP required during simultaneous operations.

ALSF-2

MISSED APPROACH: Climb to 4000 direct DITPE and right turn on track 168° to GUZIT and hold.

D-ATIS	PITTSBURGH APP CON	PITTSBURGH TOWER	GND CON
127.25	123.95 360.8	128.3 291.7	SOUTH 121.9 348.6 NORTH 127.8 348.6

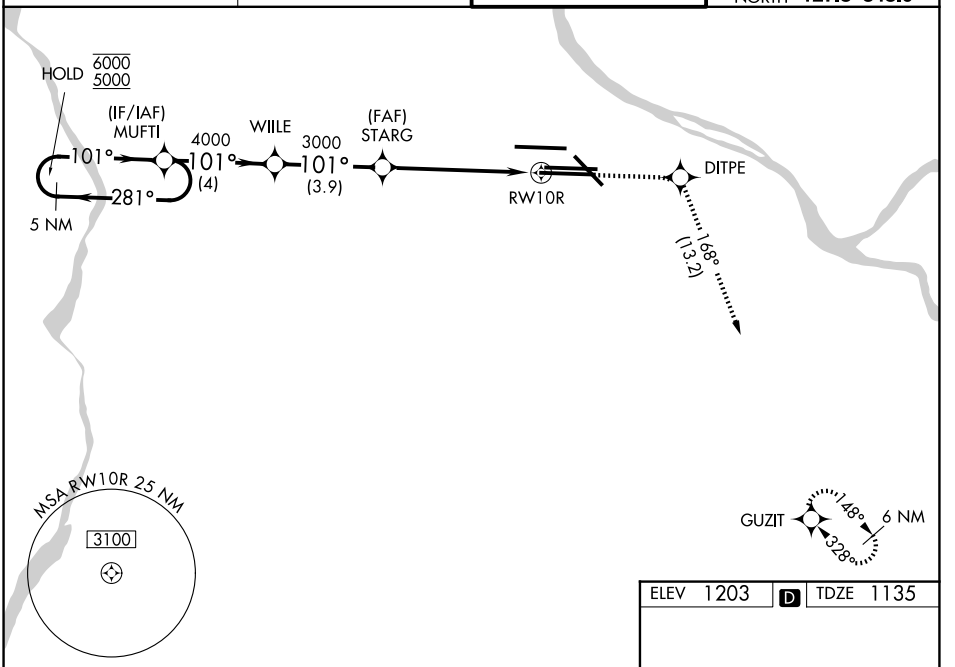

ELEV 1203 D TDZE 1135

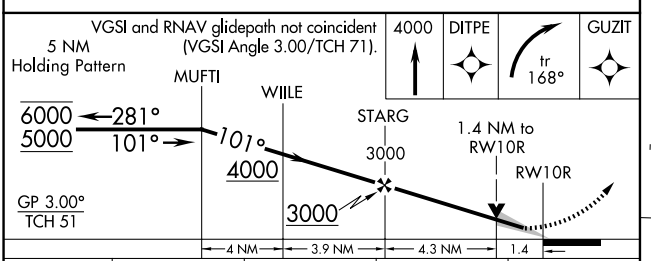

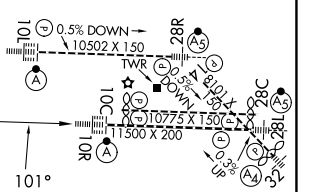

CATEGORY	A	B	C	D
LPV DA	1335/18 200 (200-½)			
LNAV/VNAV DA	1658/55 523 (500-1)			
LNAV MDA	1660/24 525 (500-½)		1660/55 525 (500-1)	
CIRCLING	1700-1 497 (500-1)		1880-2 677 (700-2)	1880-2¼ 677 (700-2¼)

REIL Rwy 10C
HIRL all rwys
TDZL/RCLS Rwys 10L, 10R, 28L, 28R, 28C, and 32

NE-4, 11 JUN 2026 to 09 JUL 2026
NE-4, 11 JUN 2026 to 09 JUL 2026