WAAS CH 40007 W20A	APP CRS 197°	Rwy Ldg 6948 TDZE -1 Apt Elev 3

RNAV (GPS) Y RWY 20
LOUIS ARMSTRONG NEW ORLEANS INTL (MSY)

RNP APCH - GPS.

Rwy 20 helicopter visibility reduction below RVR 4000 NA. Inop table does not apply to LPV all Cats. For uncompensated Baro-VNAV systems, LNAV/VNAV NA below -1°C or above 54°C. For inop ALS, increase LNAV Cat C/D visibility to 1⅜ SM.

MALS A4

MISSED APPROACH: Climb to 2000 direct POLIY and on track 109° to SAFES and hold.

D-ATIS	NEW ORLEANS APP CON	NEW ORLEANS TOWER	GND CON
127.55	125.5 350.35 (W) 133.15 290.3 (E)	119.5 254.3	121.9 273.525

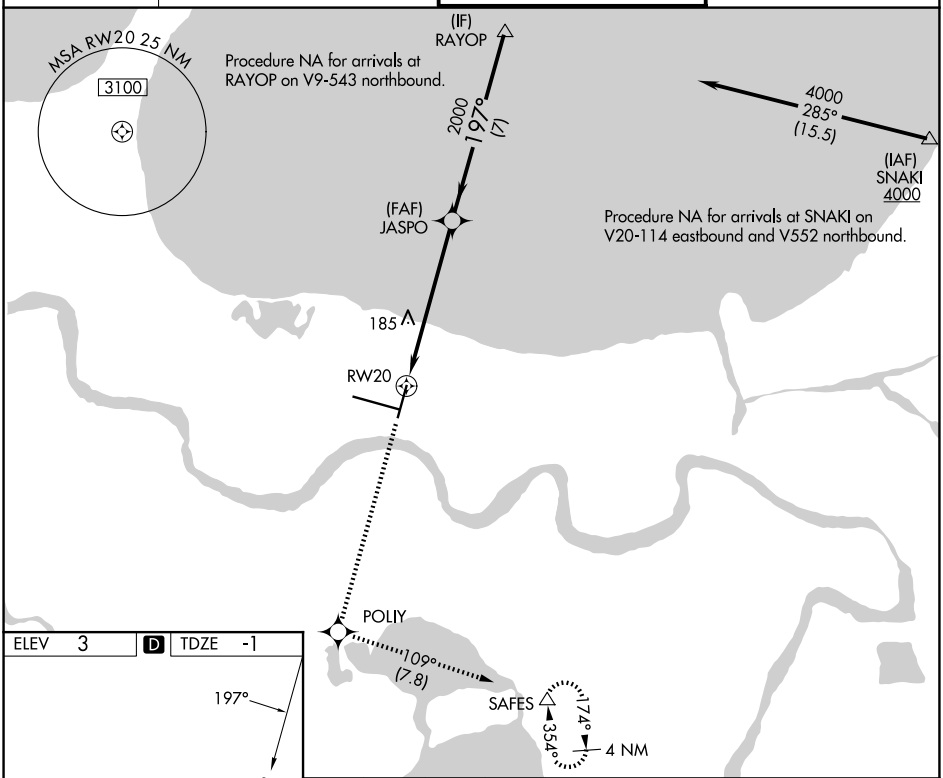

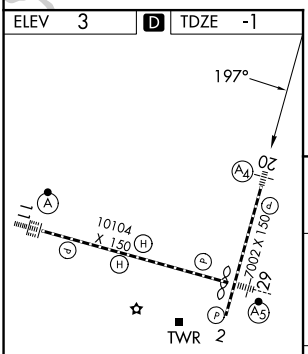

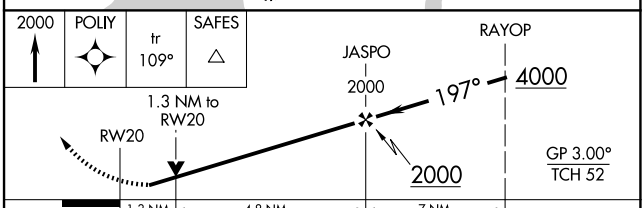

CATEGORY	A	B	C	D
LPV DA	249/40 250 (300-¾)			
LNAV/VNAV DA	325/40 326 (400-¾)			
LNAV MDA	460/40 461 (500-¾)		460/55 461 (500-1)	
CIRCLING	520-1 517 (600-1)	540-1 537 (600-1)	580-1½ 577 (600-1½)	580-2 577 (600-2)

RLLS Rwy 2
TDZ/CL Rwy 11
HIRL All Runways

SC-4, 11 JUN 2026 to 09 JUL 2026

SC-4, 11 JUN 2026 to 09 JUL 2026