WAAS CH 97619 W22A	APP CRS 224°	Rwy Ldg 6502 TDZE 750 Apt Elev 755

RNAV (GPS) RWY 22
UNIVERSITY OF ILLINOIS/WILLARD (CMI)

RNP APCH - GPS.

ASR

Rwy 22 helicopter visibility reduction below ¾ SM NA. For uncompensated Baro-VNAV systems, LNAV/VNAV NA below -21°C or above 54°C.

MISSED APPROACH: Climb to 2300 direct BOSTN and hold.

ATIS	CHAMPAIGN APP CON ★	CHAMPAIGN TOWER ★	GND CON	UNICOM
124.85	121.35 285.65 (319°-138°) 132.85 290.225 (139°-318°)	120.4 (CTAF) L 229.4	121.8	122.95

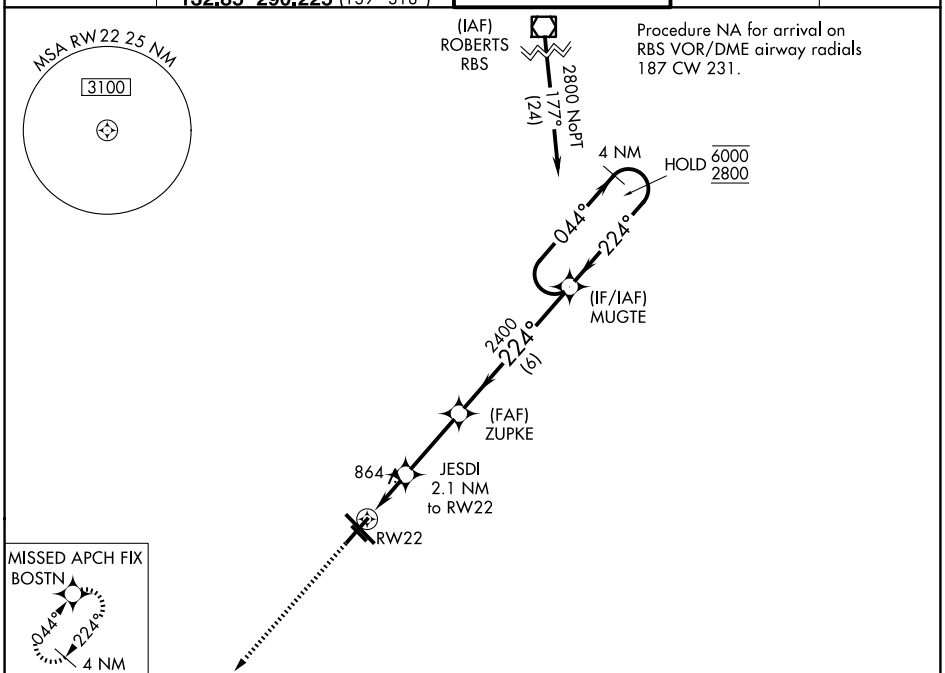

ELEV 755 D TDZE 750

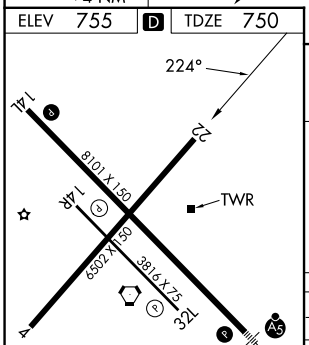

HIRL Rwy 14L-32R L
MIRL Rwy 4-22 L
MIRL Rwy 14R-32L

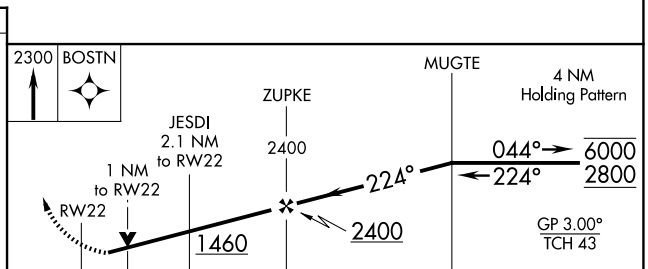

CATEGORY	A	B	C	D
LPV DA	1000-¾ 250 (300-¾)			
LNAV/VNAV DA	1219-1⅜ 469 (500-1⅜)			
LNAV MDA	1120-1 370 (400-1)			
CIRCLING	1240-1 485 (500-1)		1500-2¼ 745 (800-2¼)	1500-2½ 745 (800-2½)

EC-3, 11 JUN 2026 to 09 JUL 2026
EC-3, 11 JUN 2026 to 09 JUL 2026