

MAYPORT, FLORIDA

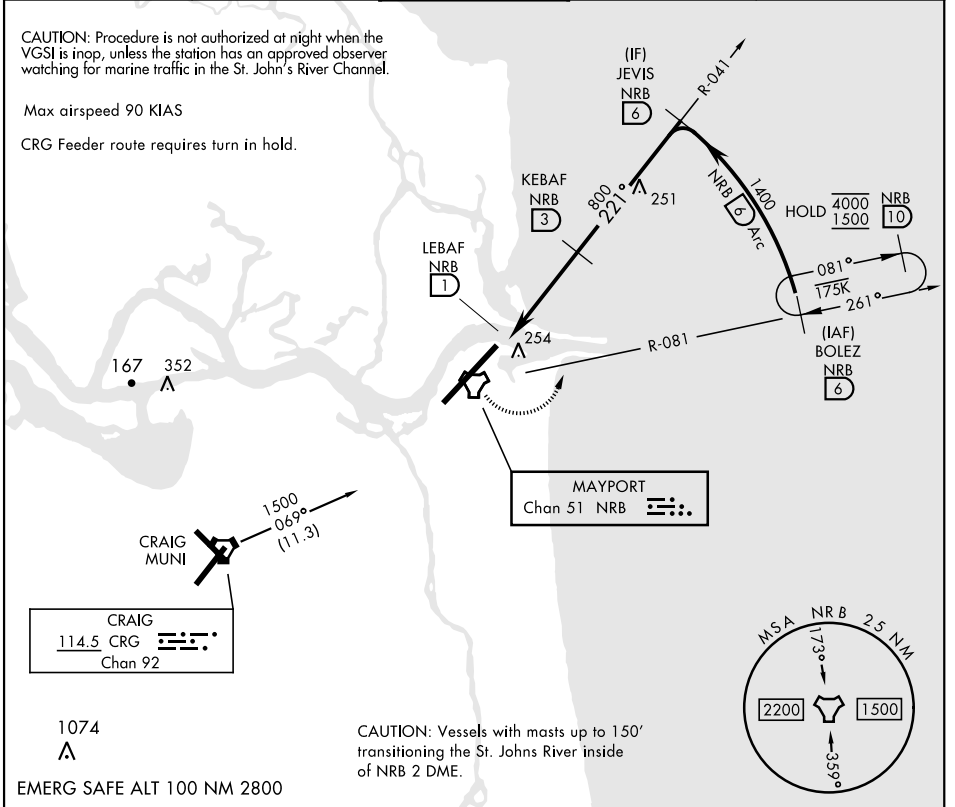
# COPTER TACAN Z RWY 23

TACAN Chan <b>51</b>	NRB	APCH CRS <b>221°</b>	Rwy Ldg TDZE Arpt Elev <b>8001</b> <b>15</b> <b>15</b>
-------------------------	-----	-------------------------	---

[USN] MAYPORT NS (ADM DAVID L. MC DONALD FLD) (KNRB)

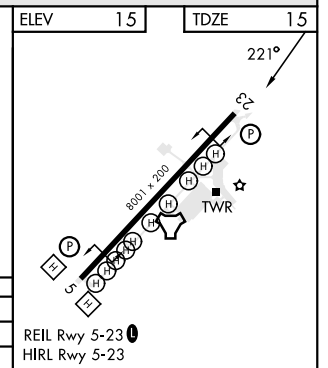
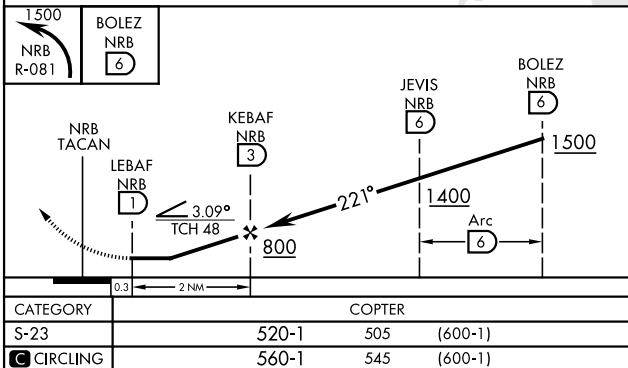
Visibility reduction by helicopters not authorized.	MISSED APPROACH: Climbing left turn to 1500 via NRB TACAN R-081 to BOLEZ and hold.
---	--

ATIS ★ <b>236.775</b>	JACKSONVILLE APP CON <b>124.9 308.4</b>	TOWER ★ <b>118.75 239.30</b>	GND CON <b>126.5 233.7</b>	ASR/PAR
--------------------------	--	---------------------------------	-------------------------------	---------



SE-3, 11 JUN 2026 to 09 JUL 2026

SE-3, 11 JUN 2026 to 09 JUL 2026



MAYPORT, FLORIDA

30°23'N-81°25'W MAYPORT NS (ADM DAVID L. MC DONALD FLD) (KNRB)

Amtd 4 05SEP24

# COPTER TACAN Z RWY 23