

(CARYN8.CARYN) 26078

# CARYN EIGHT DEPARTURE (RNAV) AL-748 (FAA)

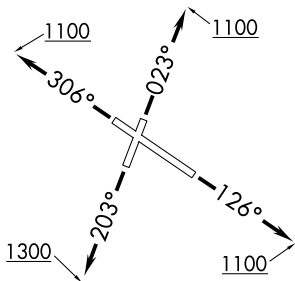
GARY/CHICAGO INTL (GYY)  
GARY/CHICAGO, INDIANA

CHICAGO DEP CON  
133.1 285.6  
D-ATIS  
134.575  
GND CON  
121.9  
GARY TOWER ★  
125.6 (CTAF)

RNAV 1 - DME/DME/IRU or GPS.

RADAR required.

**TOP ALTITUDE:  
ASSIGNED BY ATC**

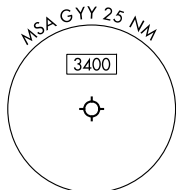
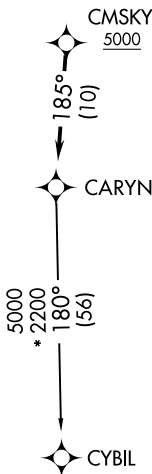


NOTE: Turbojet departures maintain 250K until advised by ATC.

### TAKEOFF MINIMUMS:

Rwys 12, 20, 30: Standard.

Rwy 2: Standard with minimum climb of 330'/NM to 900.



NOTE: Chart not to scale.



### DEPARTURE ROUTE DESCRIPTION

**TAKEOFF RUNWAY 2:** Climb on heading 023° to 1100, for vectors to CMSKY, thence....

**TAKEOFF RUNWAY 12:** Climb on heading 126° to 1100, for vectors to CMSKY, thence....

**TAKEOFF RUNWAY 20:** Climb on heading 203° to 1300, for vectors to CMSKY, thence....

**TAKEOFF RUNWAY 30:** Climb on heading 306° to 1100, for vectors to CMSKY, thence....

....on track 185° to CARYN, then on transition. Maintain ATC assigned altitude.  
Expect filed altitude 10 minutes after departure.

CYBIL TRANSITION (CARYN8.CYBIL):

# CARYN EIGHT DEPARTURE (RNAV)

(CARYN8.CARYN) 19MAR26

GARY/CHICAGO, INDIANA  
GARY/CHICAGO INTL (GYY)

EC-2, 11 JUN 2026 to 09 JUL 2026

EC-2, 11 JUN 2026 to 09 JUL 2026