APP CRS	Rwy Ldg	12000
079°	TDZE	10
	Apt Elev	13

RNAV (GPS) RWY 8R
DANIEL K INOUYE INTL (HNL) (PHNL)

RNP APCH.

Circling Rwy 22R NA at night. Circling NA for Cats A and B northwest of Rwys 8L and 22R. Circling NA for Cats C, D, and E north of Rwy 8L-26R. Circling NA to Sea Lanes 4W, 8W, 22W, and 26W. Cat E restricted to USAF/USN Aircraft.

MISSED APPROACH: Climb to 500 then climbing right turn to 3100 direct ALANA and hold, continue climb-in-hold to 3100.

D-ATIS	HCF APPROACH	HONOLULU TOWER	GND CON	CLNC DEL
127.9 251.15	118.3 269.0	118.1 257.8 123.9 273.575 (8R/26L)	121.9 348.6	121.4 281.4

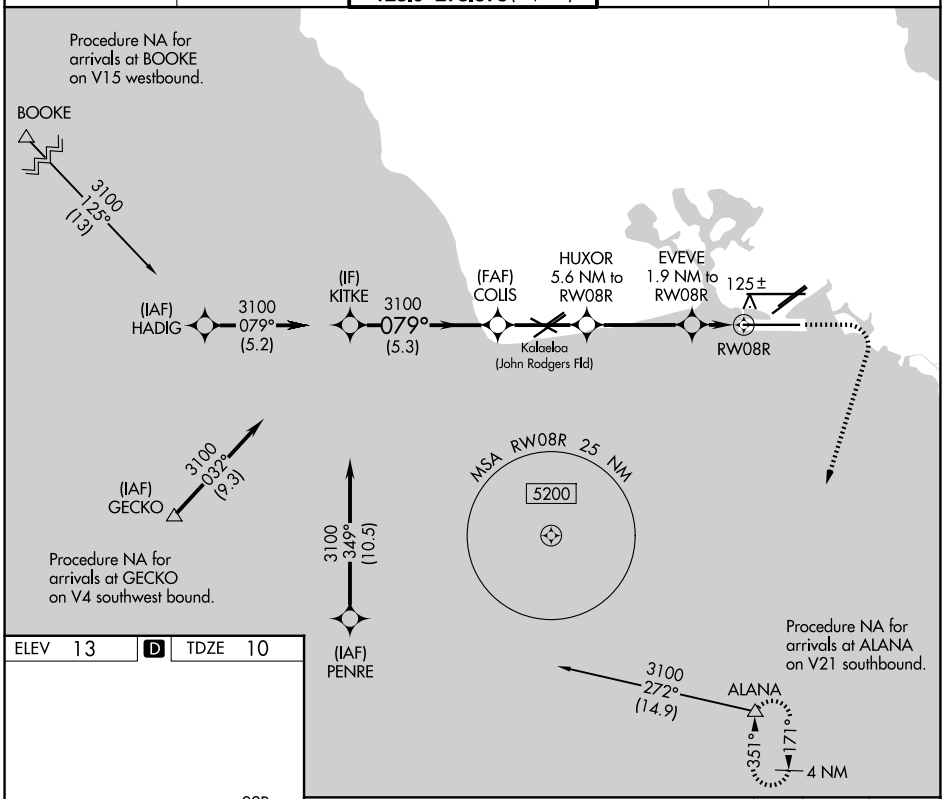

ELEV 13 D TDZE 10

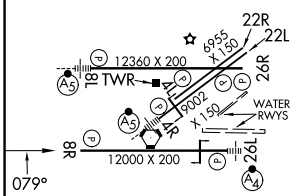

MIRL Rwy 4L-22R
REIL Rwys 4L, 8R, 22L, 22R, and 26R
HIRL Rwys 4R-22L, 8L-26R, and 8R-26L

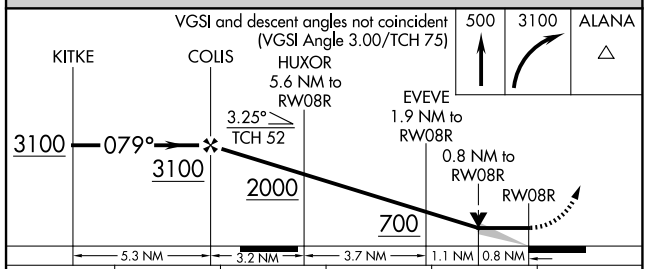

CATEGORY	A	B	C	D	E
LNAV MDA	360-1 350 (400-1)				
CIRCLING	680-1 667 (700-1)	760-1 747 (800-1)	820-2¼ 807 (900-2¼)	1340-3 1327 (1400-3)	2020-3 2007 (2100-3)

PAC, 14 MAY 2026 to 09 JUL 2026
PAC, 14 MAY 2026 to 09 JUL 2026