VORTAC GGG 112.9 Chan 76	APP CRS 306°	Rwy Ldg 9200 TDZE 354 Apt Elev 366

VOR/DME or TACAN RWY 31

EAST TEXAS RGNL (GGG)

When local altimeter setting not received, use Gilmer altimeter setting and increase all MDA 60 feet and increase S-31 Cats C/D/E and Circling Cats C/D/E visibility ¼ SM. VDP NA when using Gilmer altimeter setting.

MISSED APPROACH: Climb to 800, then climbing left turn to 2500 via GGG R-172 to PIPES INT and hold.

ATIS	LONGVIEW APP CON★	EASTEX TOWER★	GND CON	UNICOM
119.65	124.675 257.975	119.2 (CTAF) L 377.05	121.6	122.95

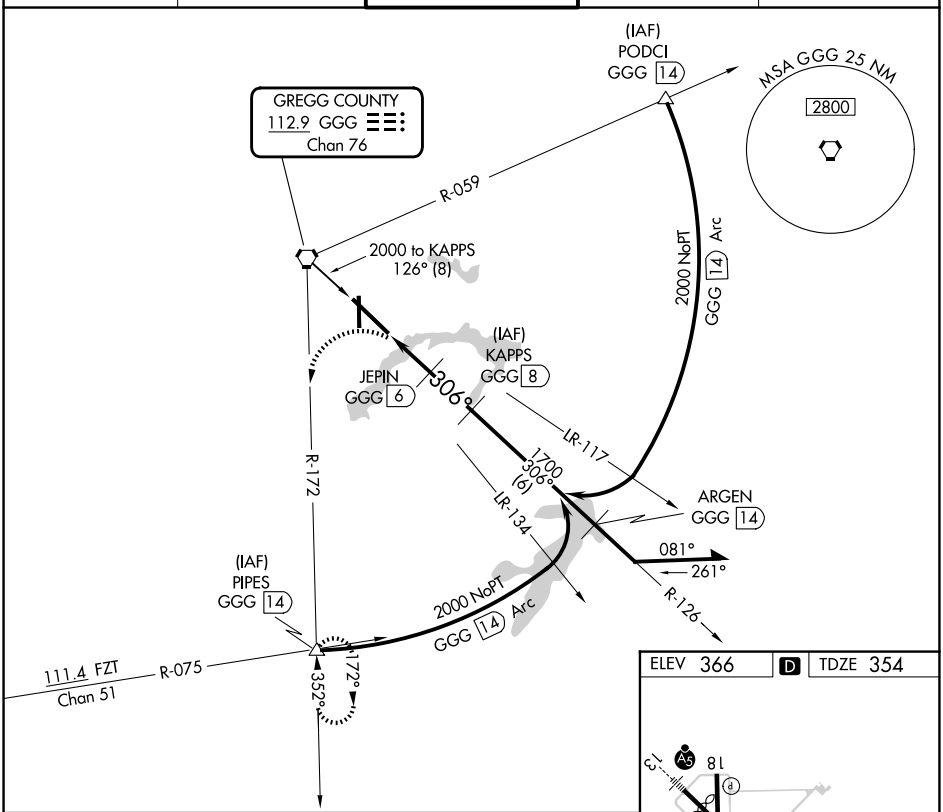

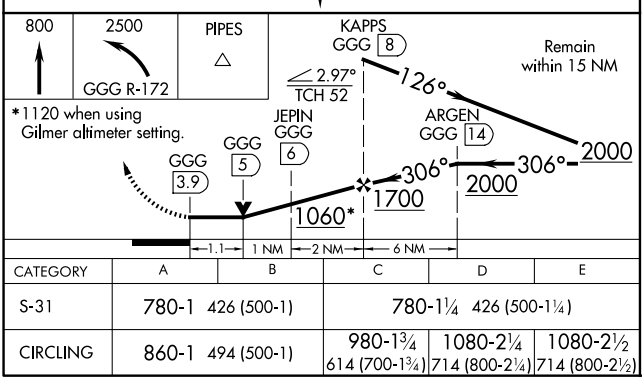

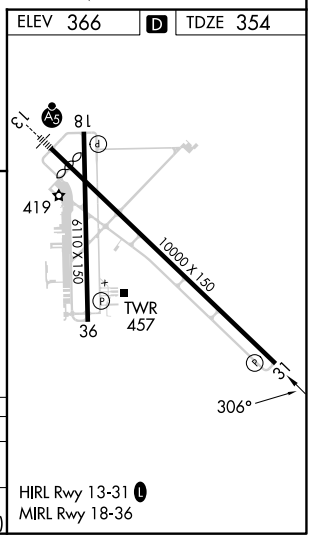

CATEGORY	A	B	C	D	E
S-31	780-1 426 (500-1)		780-1¼ 426 (500-1¼)		
CIRCLING	860-1 494 (500-1)		980-1¾ 614 (700-1¾)	1080-2¼ 714 (800-2¼)	1080-2½ 714 (800-2½)

HIRL Rwy 13-31 L
MIRL Rwy 18-36

SC-2, 11 JUN 2026 to 09 JUL 2026

SC-2, 11 JUN 2026 to 09 JUL 2026