WAAS CH **45616** **W23A**	APP CRS **233°**	Rwy Ldg **6215** TDZE **931** Apt Elev **947**

RNAV (GPS) Y RWY 23
WEST VIRGINIA INTL YEAGER (CRW)

For uncompensated Baro-VNAV systems, LNAV/VNAV NA below -15°C (4°F) or above 54°C (130°F). DME/DME RNP-0.3 NA.
For inoperative ALSF, increase LNAV/VNAV all Cats visibility to 2¼.
**RVR 1800 authorized with use of FD or AP or HUD to DA.

ALSF-1

MISSED APPROACH: Climb to 1400 then climbing right turn to 3000 direct HVQ VOR/DME and hold.

ATIS	CHARLESTON APP CON	CHARLESTON TOWER	GND CON
127.6	**124.1 269.125**	**125.7 257.8**	**121.8 348.6**

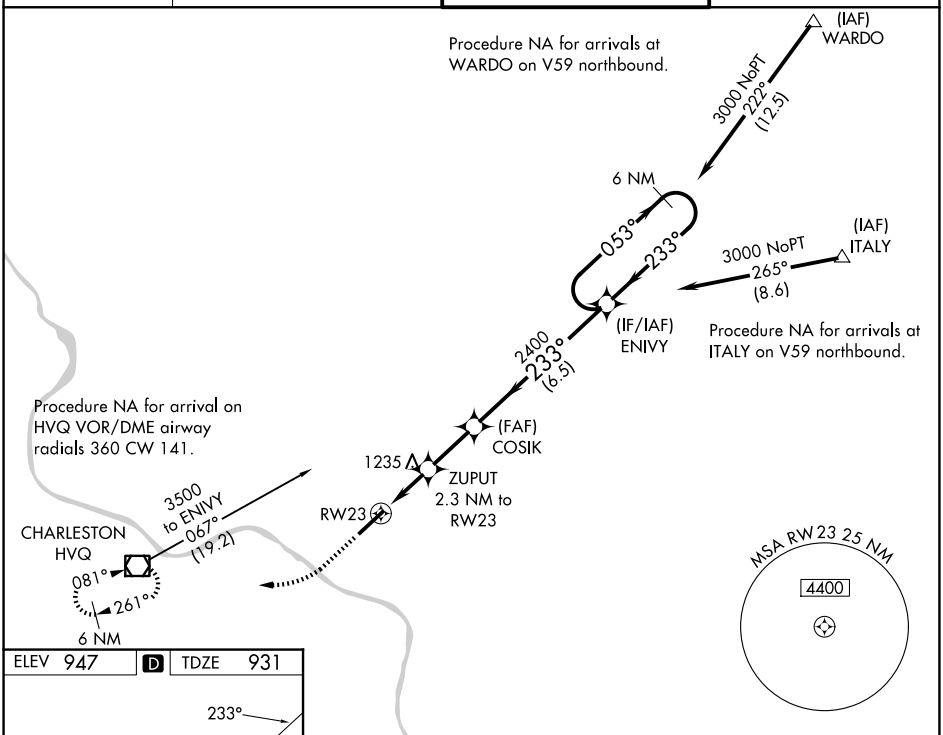

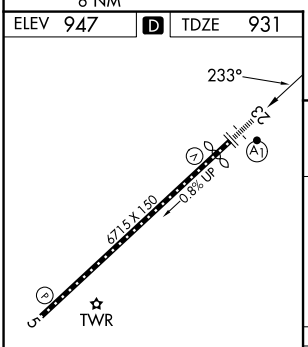

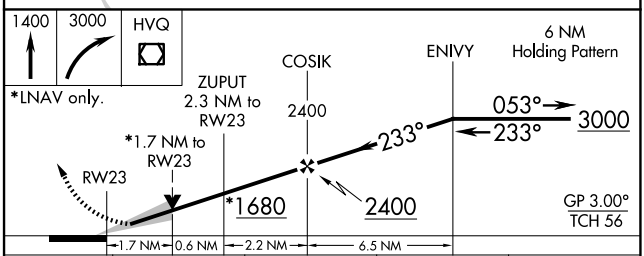

CATEGORY	A	B	C	D
LPV DA**	1131/24 200 (200-½)			
LNAV/VNAV DA	1601-1⅞ 670 (700-1⅞)			
LNAV MDA	1500/24 569 (600-½)		1500-1⅜ 569 (600-1⅜)	
CIRCLING	1600-1 653 (700-1)		1760-2½ 813 (900-2½)	1760-2¾ 813 (900-2¾)

HIRL Rwy 5-23
REIL Rwy 5

NE-4, 11 JUN 2026 to 09 JUL 2026