WAAS CH 78201 W30A	APP CRS 308°	Rwy Ldg 8399 TDZE 868 Apt Elev 873

RNAV (GPS) RWY 30
WATERLOO RGNL (ALO)

RNP APCH.

For uncompensated Baro-VNAV systems, LNAV/VNAV NA below -20°C or above 54°C. Inop table does not apply LPV all Cats. For inop ALS, increase LNAV/VNAV all Cats visibility to ⅞ SM.

MALS

MISSED APPROACH: Climb to 3400 direct EYUCE and hold.

ATIS	DES MOINES APP CON ★	WATERLOO TOWER ★	GND CON	UNICOM
120.65	118.9 251.15	125.075 (CTAF) L 257.8	121.9 269.1	122.95

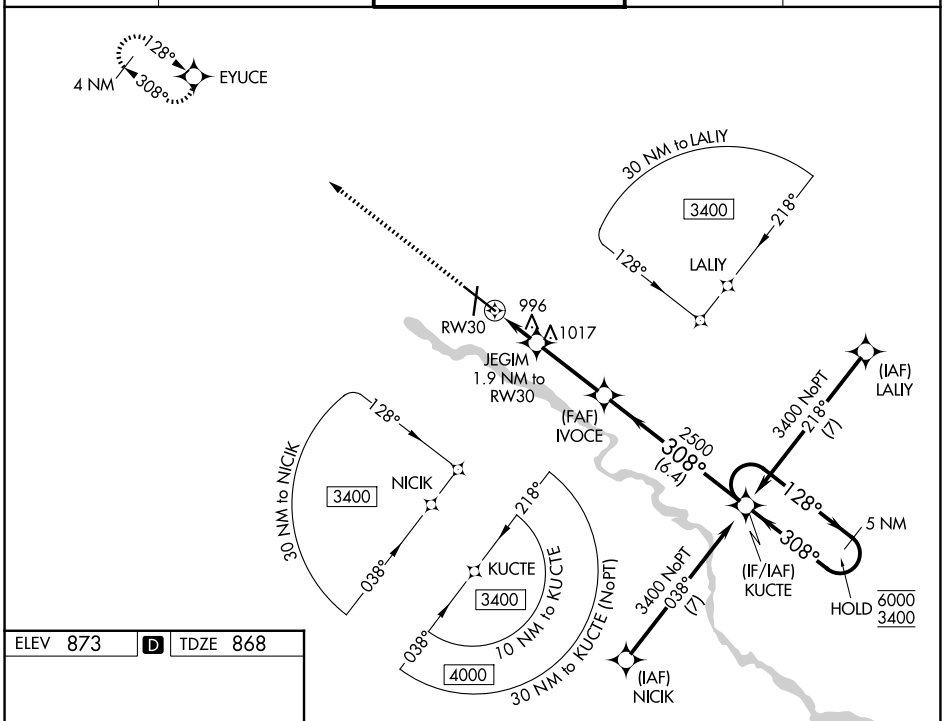

ELEV 873 D TDZE 868

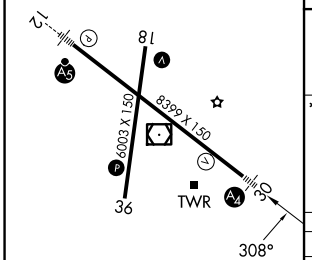

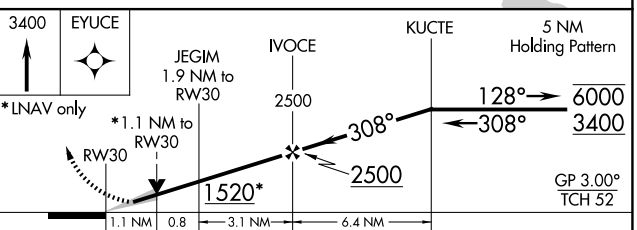

CATEGORY	A	B	C	D
LPV DA	1068-¾ 200 (200-¾)			
LNAV/VNAV DA	1145-¾ 277 (300-¾)			
LNAV MDA	1260-¾ 392 (400-¾)		1260-⅞ 392 (400-⅞)	
CIRCLING	1360-1 487 (500-1)	1400-1 527 (600-1)	1480-1¾ 607 (700-1¾)	1600-2¼ 727 (800-2¼)

HIRL Rwy 12-30 L
MIRL Rwy 18-36 L
REIL Rwys 18 and 36

NC-3, 11 JUN 2026 to 09 JUL 2026