ILS or LOC RWY 25
NEWPORT NEWS/WILLIAMSBURG INTL (PHF)

LOC/DME I-DHY	APP CRS	Rwy Ldg	8003
110.1	247°	TDZE	41
Chan 38		Apt Elev	42

VDP NA when using ORF altimeter setting. When local altimeter setting not received, use ORF altimeter setting and increase S-ILS 25 DA to 289 feet; increase all MDAs 60 feet and S-LOC 25 visibility Cat C/D ⅛ SM, and Circling visibility Cat C/D ¼ SM.

MISSED APPROACH: Climb to 2000 then right turn direct HCM VORTAC and hold.

ATIS	NORFOLK APP CON	NEWPORT NEWS TOWER★	GND CON	UNICOM
128.65	125.7 335.625	118.7 (CTAF) L 257.9 348.6	121.9 348.6	122.95

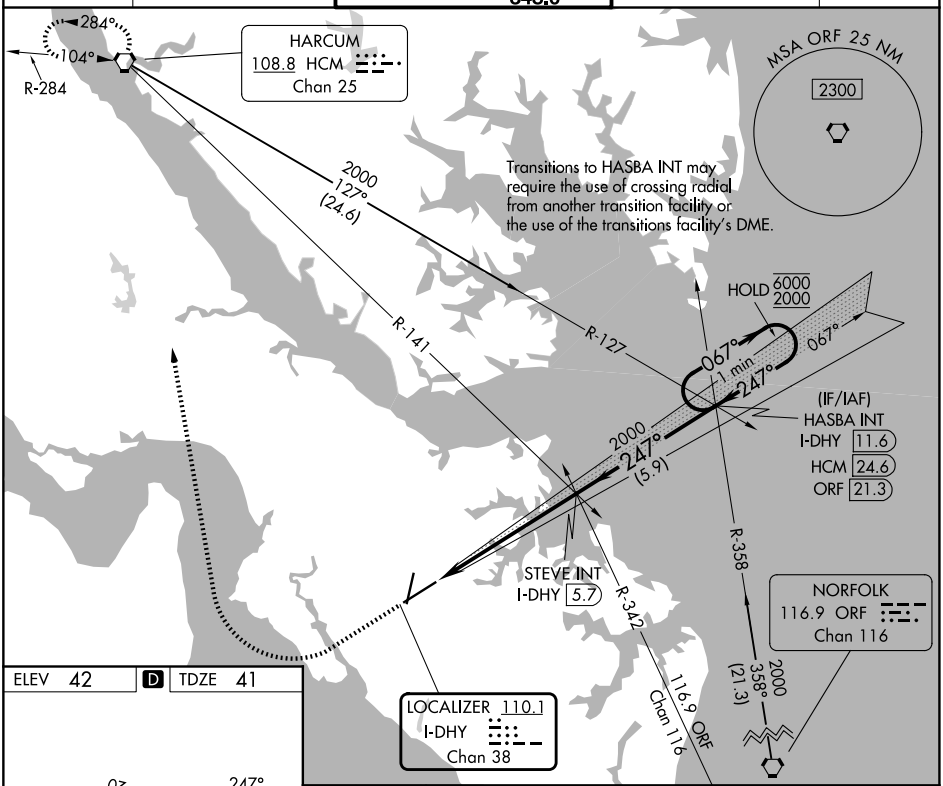

ELEV 42 | D | TDZE 41

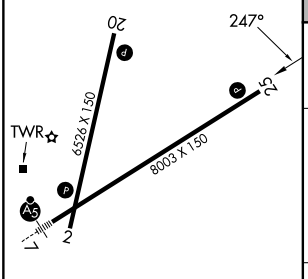

REIL Rwys 20 and 25 L
HIRL Rwys 2-20 and 7-25 L

FAF to MAP 6 NM					
Knots	60	90	120	150	180
Min:Sec	6:00	4:00	3:00	2:24	2:00

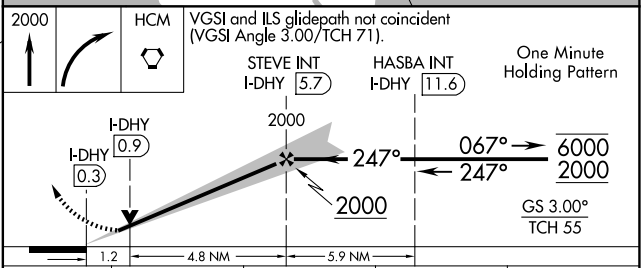

CATEGORY	A	B	C	D
S-ILS 25	241-¾ 200 (200-¾)			
S-LOC 25	480-1 439 (500-1)		480-1¼ 439 (500-1¼)	
CIRCLING	520-1 478 (500-1)	540-1 498 (500-1)	760-2 718 (800-2)	780-2¼ 738 (800-2¼)