WAAS CH 53525 W29A	APP CRS 295°	Rwy Ldg 6720 TDZE 33 Apt Elev 36

RNAV (GPS) RWY 29

GUSTAVUS(GST)(PAGS)

RNP APCH.

Circling NA northeast of Rwy 11-29.
Rwy 29 helicopter visibility reduction below ¾ SM NA.

-13°C

MISSED APPROACH: (Do not exceed 210 KIAS until SSR VORTAC) Climb to 1000 then climbing left turn to 3000 direct SSR VORTAC and hold.

AWOS-3P	ANCHORAGE CENTER	JUNEAU RADIO	CTAF
125.9	133.2 360.65	122.65	122.5 L

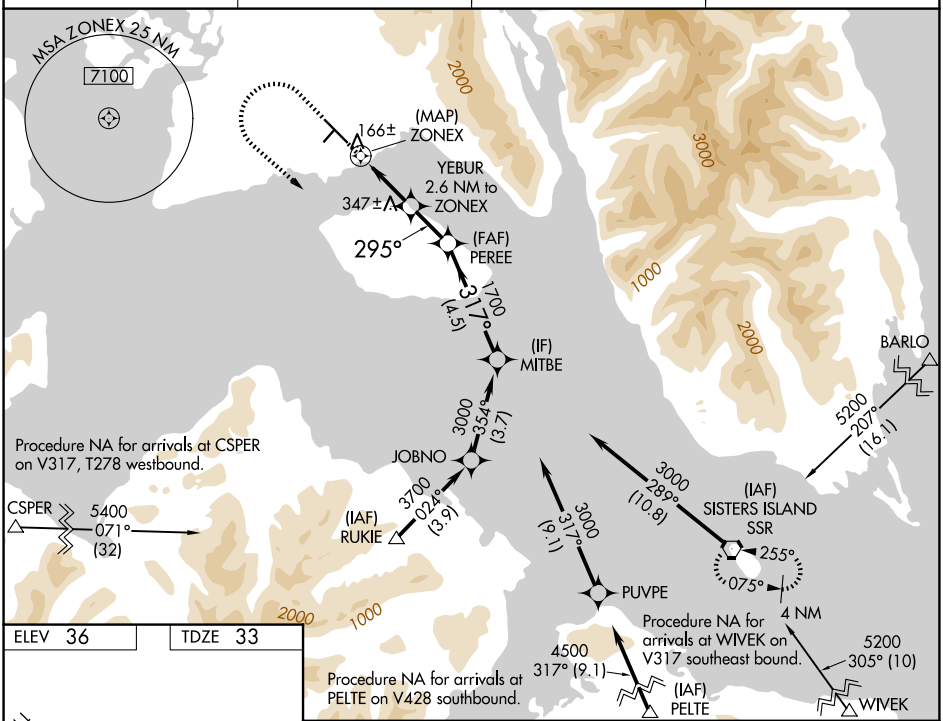

ELEV 36 TDZE 33

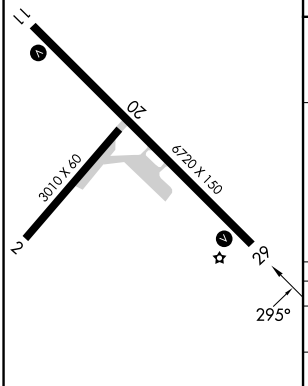

MIRL Rwy 11-29 L
REIL Rwys 11 and 29 L

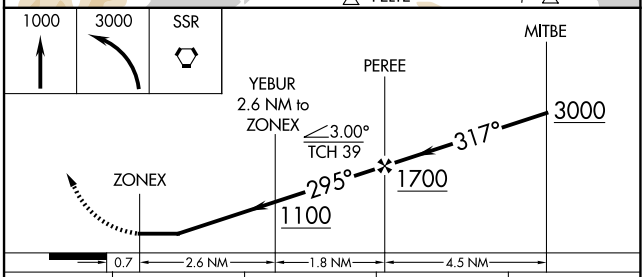

CATEGORY	A	B	C	D
LP MDA	420-1 387 (400-1)		420-1⅛ 387 (400-1⅛)	
LNAV MDA	660-1 627 (700-1)		660-1¾ 627 (700-1¾)	
CIRCLING	660-1 624 (700-1)		960-2¾ 924 (1000-2¾)	1200-3 1164 (1200-3)

AK, 14 MAY 2026 to 09 JUL 2026

AK, 14 MAY 2026 to 09 JUL 2026