WAAS CH 49106 W33A	APP CRS 326°	Rwy Ldg 10179 TDZE 93 Apt Elev 100

RNAV (GPS) RWY 33
COLD BAY (CDB) (PACD)

RNP APCH.

For uncompensated Baro-VNAV systems, LNAV/VNAV NA below -10°C or above 54°C. Circling NA for Cat A southwest of Rwy 15-33 at night. Circling NA for Cat B/C/D southwest of Rwy 15-33.

MISSED APPROACH: Climb to 3000 direct DEADS and hold.

ASOS	ANCHORAGE CENTER	COLD BAY RADIO
135.75	118.5 278.3	123.6 (CTAF) L

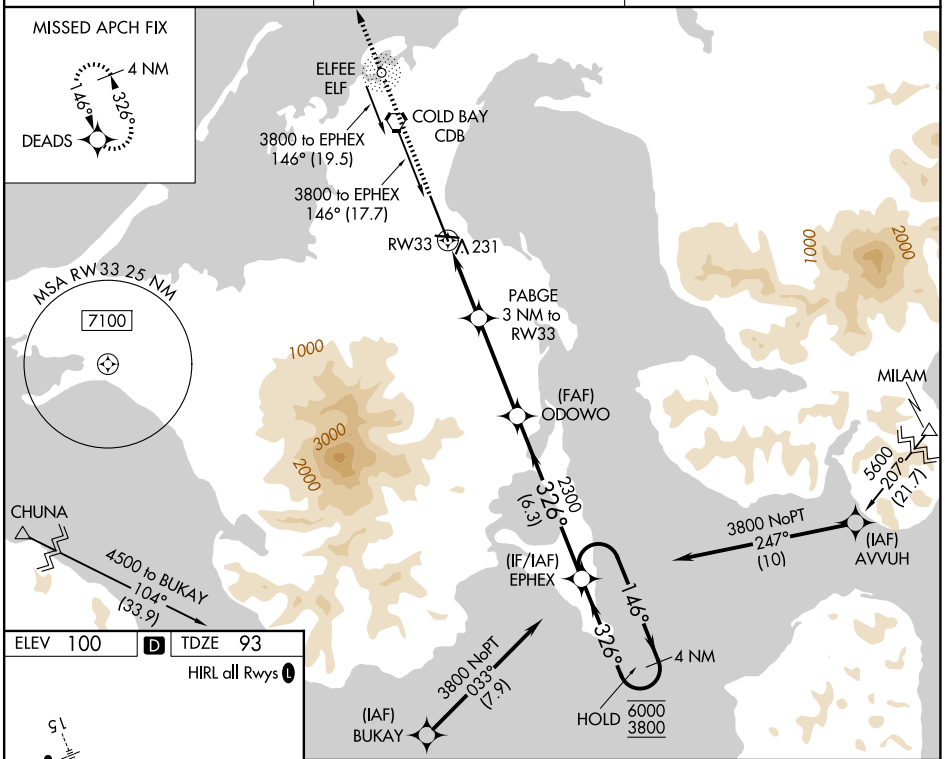

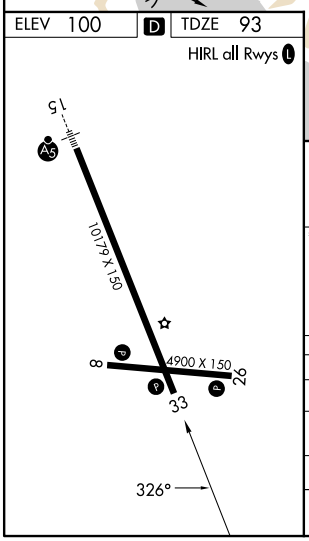

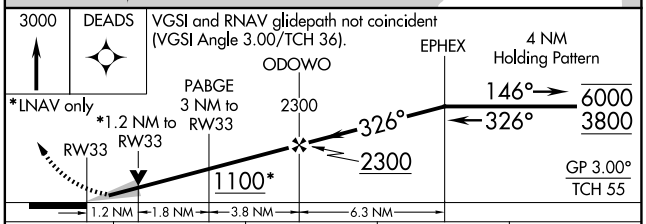

CATEGORY	A	B	C	D
LPV DA	293-¾ 200 (200-¾)			
LNAV/VNAV DA	392-⅞ 299 (300-⅞)			
LNAV MDA	500-1 407 (400-1)		500-1⅛ 407 (400-1⅛)	
CIRCLING	540-1 440 (500-1)	560-1 460 (500-1)	560-1½ 460 (500-1½)	860-2½ 760 (800-2½)

AK, 14 MAY 2026 to 09 JUL 2026
AK, 14 MAY 2026 to 09 JUL 2026