FAIRBANKS, ALASKA

ILS or LOC/DME RWY 14

LOC I-EIL	APCH CRS	Rwy ldg 14,529
110.5	140°	TDZE 537
		Arpt Elev 548

[USAF] EIELSON AFB (PAEI)

RADAR or DME required.

* When ALS inop, incr RVR to 40, and vis to ¾ mile.
** When ALS inop, incr CAT AB RVR to 55, and vis to 1 mile; CAT CDE vis to 1⅜ miles.

ALSF-1

MISSED APPROACH: Climb to 4000 direct EIL TACAN, continue climbing right turn to intercept EIL R-249 to WAKOV and hold. Continue climb-in-hold to 4000.

ATIS ★	ASOS	FAIRBANKS APP CON	TOWER ★	GND CON	CLNC DEL
119.9 273.5	118.525	127.1 251.1 360°- 179° 125.35 363.2 180°- 359°	127.2 352.05	121.8 275.8	343.7

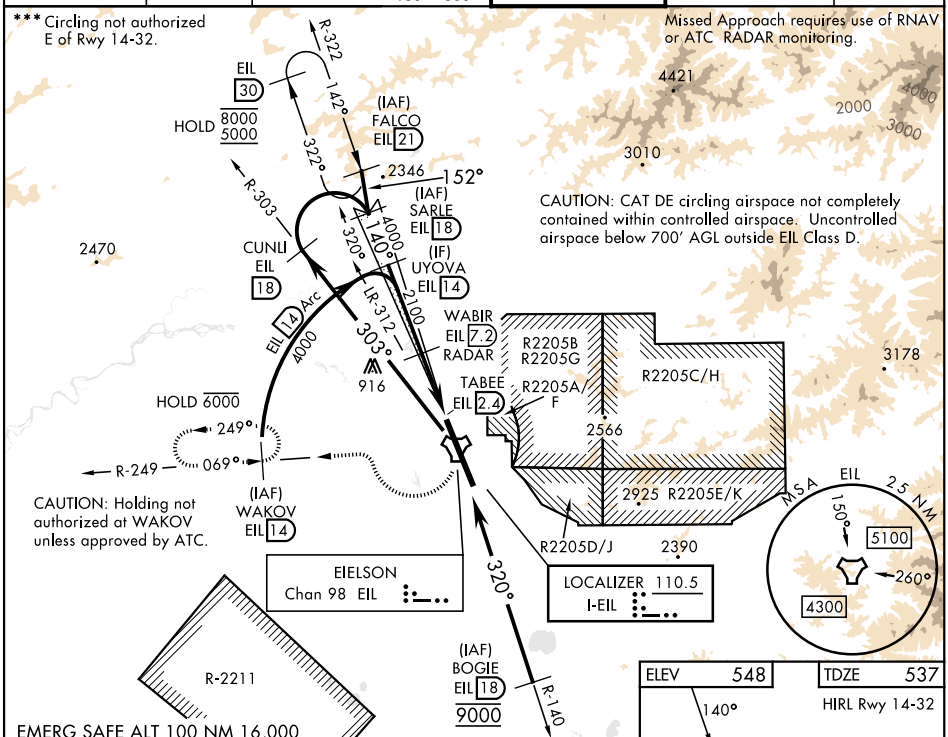

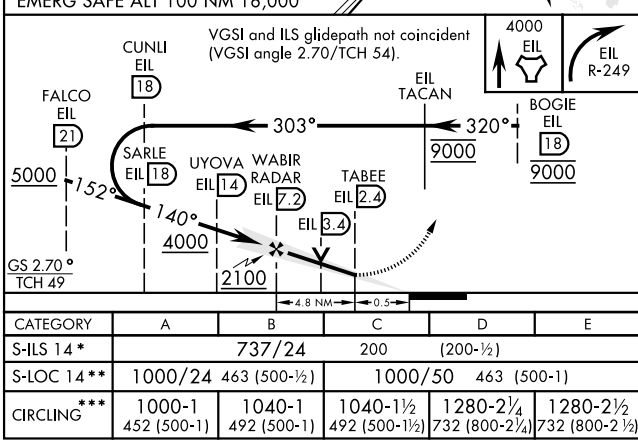

CATEGORY	A	B	C	D	E
S-ILS 14 *	737/24 200 (200-½)				
S-LOC 14 **	1000/24 463 (500-½)		1000/50 463 (500-1)		
CIRCLING ***	1000-1 452 (500-1)	1040-1 492 (500-1)	1040-1½ 492 (500-1½)	1280-2¼ 732 (800-2¼)	1280-2½ 732 (800-2½)

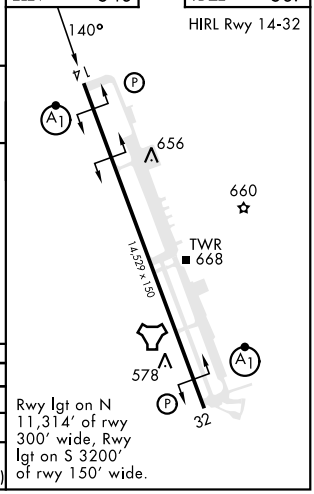

AK, 14 MAY 2026 to 09 JUL 2026
AK, 14 MAY 2026 to 09 JUL 2026