FAIRBANKS, ALASKA

ILS Y or LOC/DME Y RWY 32

[USAF] EIELSON AFB (PAEI)

LOC I-EAF	APCH CRS	Rwy ldg 14,529 TDZE 548 Arpt Elev 548
109.9	320°	

ATC or RADAR required HRDNG to BOGIE.

* When ALS inop, increase RVR to 40 and vis to ¾ mile.
** When ALS inop, increase CAT AB RVR to 55, vis to 1 mile; CAT CDE RVR to 60, vis to 1⅛ mile.

ALSF-1

MISSED APPROACH: Climbing left turn on EIL R-249 to 4000 to WAKOV and hold. Continue climb-in-hold.

ATIS ★	FAIRBANKS APP CON	TOWER ★	GND CON	CLNC DEL
119.9 273.5	127.1 251.1 360°- 179° 125.35 363.2 180°- 359°	127.2 352.05	121.8 275.8	343.7

*** Circling not authorized E of Rwy 14-32.
Missed approach requires the use of RNAV or ATC RADAR monitoring.

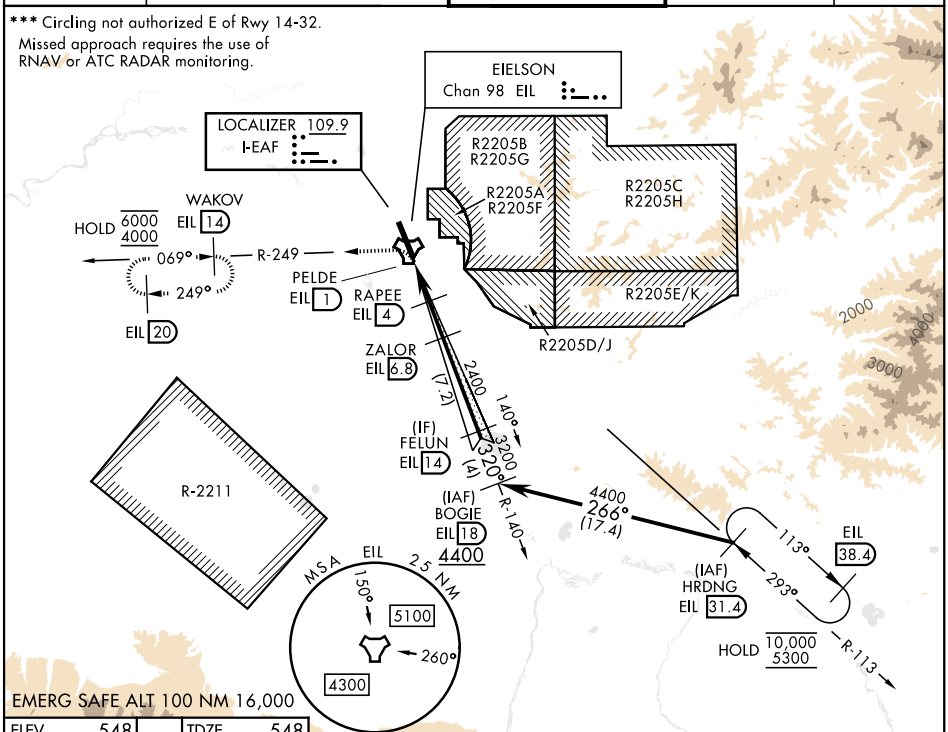

EMERG SAFE ALT 100 NM 16,000

ELEV	TDZE
548	548

HIRL Rwy 14-32

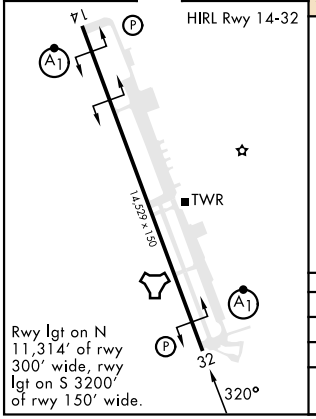

Rwy lgt on N 11,314′ of rwy 300′ wide, rwy lgt on S 3200′ of rwy 150′ wide.

VGSI and ILS glidepath not coincident (VGSI angle 2.70/TCH 44).

4000 EIL R-249 | WAKOV R-249 14

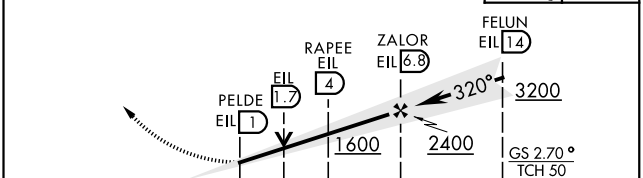

CATEGORY	A	B	C	D	E
S-ILS 32*	748/24 200 (200-½)				
S-LOC 32**	960/24 412 (500-½)		960/40 412 (500-¾)		
CIRCLING***	1000-1 452 (500-1)	1040-1 492 (500-1)	1040-1½ 492 (500-1½)	1280-2¼ 732 (800-2¼)	1280-2½ 732 (800-2½)

AK, 14 MAY 2026 to 09 JUL 2026
AK, 14 MAY 2026 to 09 JUL 2026