BERCLAIR, TEXAS

RNAV (GPS) RWY 29

APCH CRS		
285°	Rwy ldg	8000
	TDZE	285
	Arpt Elev	322

[USN]

GOLIAD NOLF (KNGT)

RNP APCH

When local altimeter setting not received, use Beeville Muni altimeter setting.

MISSED APPROACH: Climb to 900 then climbing right turn to 4000 direct SWEEN and hold, continue climb-in-hold to 4000.

ASOS	CTAF
353.675	132.875 307.075

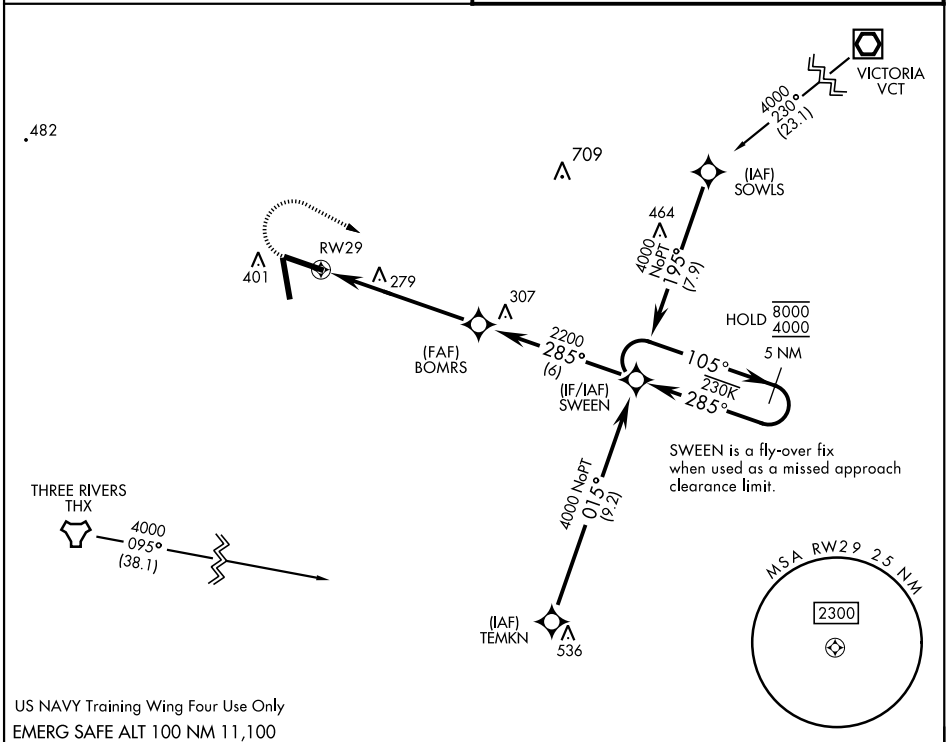

US NAVY Training Wing Four Use Only

EMERG SAFE ALT 100 NM 11,100

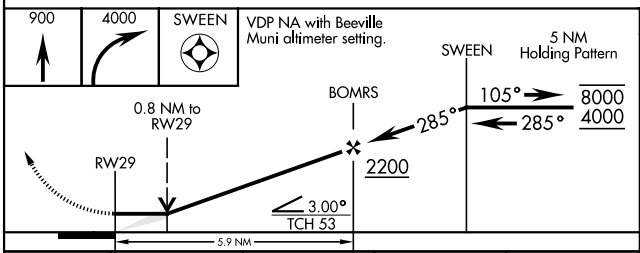

ELEV	322	TDZE	285

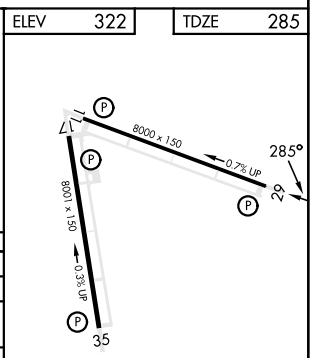

HIRL Rwy 11-29, 17-35
TDZL Rwy 11, 29, 17, 35

CATEGORY	A	B	C	D
LNAV MDA	580-1 295 (300-1)			
CIRCLING	760-1 438 (500-1)	780-1 458 (500-1)	780-1½ 458 (500-1½)	880-2 558 (600-2)
BEEVILLE MUNI ALTIMETER SETTING MINIMA				
LNAV MDA	640-1 355 (400-1)			
CIRCLING	800-1 478 (500-1)	820-1 498 (500-1)	820-1½ 498 (500-1½)	880-2 558 (600-2)

SC-3, 11 JUN 2026 to 09 JUL 2026
SC-3, 11 JUN 2026 to 09 JUL 2026