

| | | |
|---|-------------------------|---|
| VORTAC CAE 114.70 Chan 94 | APCH CRS 186° | Rwy ldg TDZE Arprt Elev N/A N/A 321 |
|---|-------------------------|---|

[USAF]

VOR or TACAN A

NORTH AF AUX (KXNO)

▼ *Circling noth authorized to Assault Strip.

MISSED APPROACH: Climb to 2000 via CAE VORTAC R-186 to ZIMEK and hold as published.

| | | |
|-------------------------------|--|---|
| ASOS (KOGB) 118.525 | LZ/DZ OPS FACILITY 120.475 0 235.775 | COLUMBIA APP CON 124.15 338.2 |
|-------------------------------|--|---|

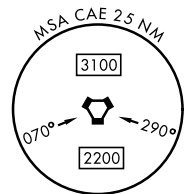
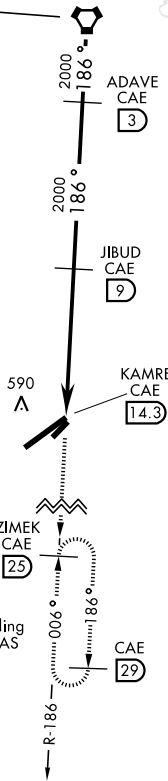
NOT FOR CIVIL USE

IAF
COLUMBIA
114.7 CAE
Chan 94

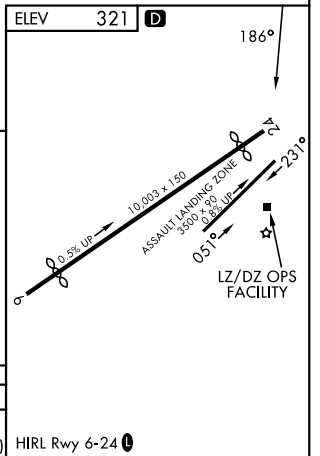
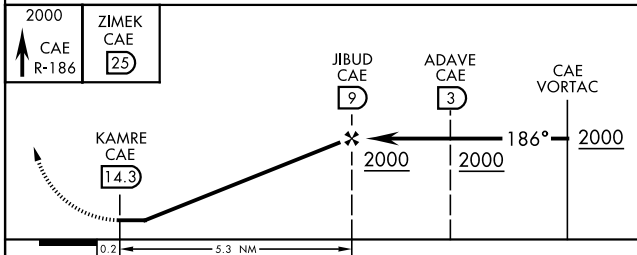
CAUTION:
Uncontrolled airspace
below 700' AGL.

Do not over-fly the
town of North, SC.

RADAR required for holding
above 2000 or >230 KIAS



EMERG SAFE ALT 100 NM 4800



| | | | | | |
|-----------|----------------|---|------------------------|-------------------------|-------------------------|
| CATEGORY | A | B | C | D | E |
| CIRCLING* | NOT AUTHORIZED | | 940-1¾ 619 (700-1¾) | 1000-2¼ 679 (700-2¼) | 1000-2½ 679 (700-2½) |

HIRL Rwy 6-24 0

VOR or TACAN A

SE-2, 11 JUN 2026 to 09 JUL 2026

SE-2, 11 JUN 2026 to 09 JUL 2026