

(GIFFA1.GIFFA) 24193

GIFFA ONE DEPARTURE

AL-5461 (FAA)

GEORGE BUSH INTCNL/HOUSTON (IAH)


HOUSTON, TEXAS

**TOP ALTITUDE:
16000**

CEDAR CREEK
114.8 CQY 
Chan 95

D-ATIS
124.05
CLNC DEL
128.1
CPDLC
GND CON
118.575 (Rwys 8L/R, 9, 26L/R, 27)
121.7 (Rwys 15L/R, 33L/R)
HOUSTON TOWER
120.725 290.2 (Rwys 8L/26R)
125.35 290.2 (Rwys 8R/26L)
127.3 288.25 (Rwys 15L/R, 33L/R)
135.15 290.2 (Rwys 9/27)
HOUSTON DEP CON
132.25 285.425

NOTE: RADAR required.
NOTE: For aircraft destined for the DFW terminal area only.

LEONA
110.8 LOA 
Chan 45

GIFFA
10000

R-059

R-121

85

358°
(44)


41

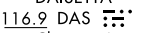
358°
(10)

31

MONNT



HUMBLE
116.6 IAH 
Chan 113

DAISETTA
116.9 DAS 
Chan 116

R-292

TAKEOFF MINIMUMS
Rwys 8L/R, 9, 15L/R, 26L/R, 27,
33L/R: Standard.

NOTE: Chart not to scale.

DEPARTURE ROUTE DESCRIPTION

TAKEOFF ALL RUNWAYS: Climb on assigned heading for RADAR vectors to MONNT INT, maintain 16000. Expect filed altitude 10 minutes after departure, thence . . .

. . . on IAH R-358 to cross GIFFA INT at or above 10000.

GIFFA ONE DEPARTURE

(GIFFA1.GIFFA) 07OCT21

HOUSTON, TEXAS

GEORGE BUSH INTCNL/HOUSTON (IAH)

SC-5, 11 JUN 2026 to 09 JUL 2026

SC-5, 11 JUN 2026 to 09 JUL 2026