

(BARI3.BARII) 24137

BARII THREE DEPARTURE (RNAV)

AL-5506 (FAA)

ANN ARBOR MUNI (ARB)

ANN ARBOR, MICHIGAN

**TOP ALTITUDE:
ASSIGNED BY ATC**

RNAV 1 - DME/DME/IRU or GPS.

RADAR required.

DETROIT DEP CON

118.95 284.0

ATIS

134.55

CLNC DEL

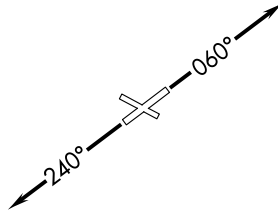
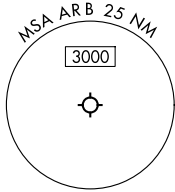
121.6

GND CON

121.6

ANN ARBOR TOWER*

120.3 (CTAF)



TAKEOFF MINIMUMS:

Rwys 6, 24: Standard.

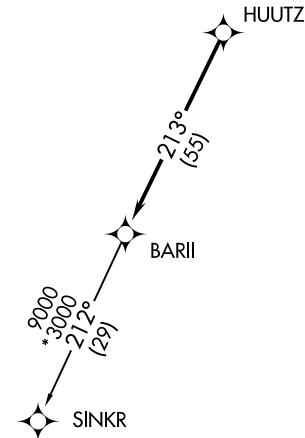
Rwys 12, 30: NA-Environmental.

NOTE: Turbojet departures at/above 10000, maintain 280K until advised by ATC.

NOTE: Chart not to scale.

EC-1, 11 JUN 2026 to 09 JUL 2026

EC-1, 11 JUN 2026 to 09 JUL 2026



DEPARTURE ROUTE DESCRIPTION

TAKEOFF RUNWAY 6: Climb on heading 060° or as assigned by ATC, thence....

TAKEOFF RUNWAY 24: Climb on heading 240° or as assigned by ATC, thence....

....for RADAR vectors to HUUTZ, then on track 213° to BARII, then on (transition).
Maintain ATC assigned altitude, expect filed altitude 10 minutes after departure.

SINKR TRANSITION (BARI3.SINKR):

BARII THREE DEPARTURE (RNAV)

(BARI3.BARII) 16MAY24

ANN ARBOR, MICHIGAN
ANN ARBOR MUNI (ARB)