

(JAX7.JAX) 25163


AL-5570 (FAA)


JACKSONVILLE INTL (JAX)
JACKSONVILLE, FLORIDA


JACKSONVILLE SEVEN DEPARTURE


D-ATIS
125.85
CLNC DEL
119.5 290.275
CPDLC
GND CON
121.9 348.6
JACKSONVILLE TOWER
118.3 317.7
JACKSONVILLE DEP CON
127.0 292.15

**TOP ALTITUDE:
3000**


DUBLIN
113.1 DBN 
Chan 78


CHARLESTON
113.5 CHS 
Chan 82


SAVANNAH
115.95 SAV 
Chan 106(Y)

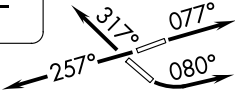
WAYCROSS
112.4 AYS 
Chan 71

△ STARY

BRUNSWICK
109.8 SSI 
Chan 35

VALDOSTA
114.8 OTK 
Chan 95

SEMINOLE
117.5 SZW 
Chan 122



R-2904A

R-2903A,C,D

R-2906

TAKEOFF MINIMUMS:
Rwys 8, 14, 26, 32: Standard.

OCALA
113.7 OCF 
Chan 84

NOTE: Procedure NA for aircraft filed below 10000.
NOTE: RADAR required.

NOTE: Chart not to scale.

SE-3, 11 JUN 2026 to 09 JUL 2026

SE-3, 11 JUN 2026 to 09 JUL 2026



DEPARTURE ROUTE DESCRIPTION

- TAKEOFF RUNWAY 8: Climb on heading 077°, thence. . . .
- TAKEOFF RUNWAY 14: Climbing left turn heading 080°, thence. . . .
- TAKEOFF RUNWAY 26: Climb on heading 257°, thence. . . .
- TAKEOFF RUNWAY 32: Climb on heading 317°, thence. . . .

. . . .on RADAR vectors to appropriate route. Maintain 3000 or assigned altitude, expect clearance to requested altitude ten minutes after departure.

JACKSONVILLE SEVEN DEPARTURE
(JAX7.JAX) 30JAN20

JACKSONVILLE, FLORIDA
JACKSONVILLE INTL (JAX)