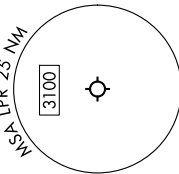


ZAAPA SIX DEPARTURE (RNAV)

9200 TNR 60 11 JUN 2026 to 09 JUL 2026

CLEVELAND DEP CON
125.35 346.325
ASOS
118.925
CLNC DEL
125.7
CTAF
122.7

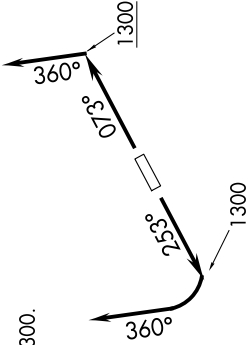


TAKEOFF MINIMUMS:

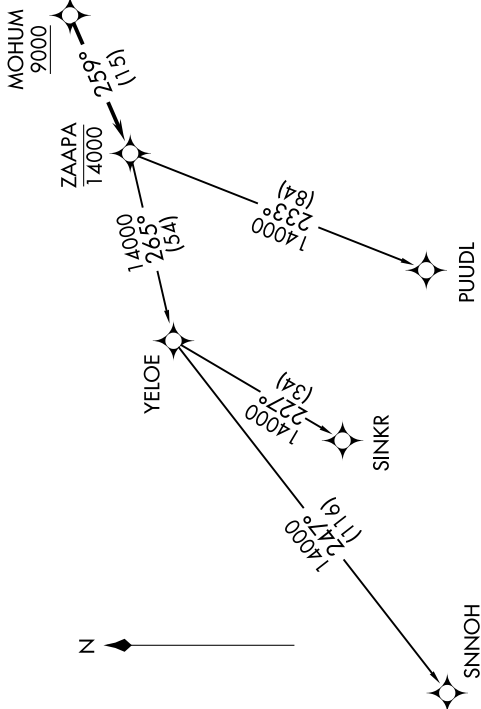
Rwys 7, 25: Standard with minimum climb of 500' per NM to 1300.

NOTE: PUIJL TRANSITION: For aircraft at or below FL220 only or as assigned by ATC.

**TOP ALTITUDE:
ASSIGNED BY ATC**



RNAV 1 - DME/DME/IRU or GPS.
RADAR required.



DEPARTURE ROUTE DESCRIPTION

TAKEOFF RUNWAY Z: Climb on heading 073° to 1300, then on heading 360° or as assigned by ATC for RADAR vectors to cross MOHUM at or above 9000, thence....
TAKEOFF RUNWAY 25: Climb on heading 253° to 1300, then right turn heading 360° or as assigned by ATC for RADAR vectors to cross MOHUM at or above 9000, thence....
...on track 259° to cross ZAAPA at or below 14000, then on (transition). Maintain ATC assigned altitude, expect filed altitude ten minutes after departure.

- PUIJL TRANSITION (ZAAPA6.PUIJL)
- SINKR TRANSITION (ZAAPA6.SINKR)
- SNNOH TRANSITION (ZAAPA6.SNNOH)

NOTE: Chart not to scale.

ZAAPA SIX DEPARTURE (RNAV)

(ZAAPA6.ZAAPA) 27NOV25

LORAIN/ELYRIA, OHIO
LORAIN COUNTY RGNL (LPR)

EC-2, 11 JUN 2026 to 09 JUL 2026