

TULLAHOOMA, TENNESSEE

RNAV (GPS) RWY 21

APCH CRS	Rwy Idg	6001
207°	TDZE	1065
	Arprt Elev	1065

(USAF)

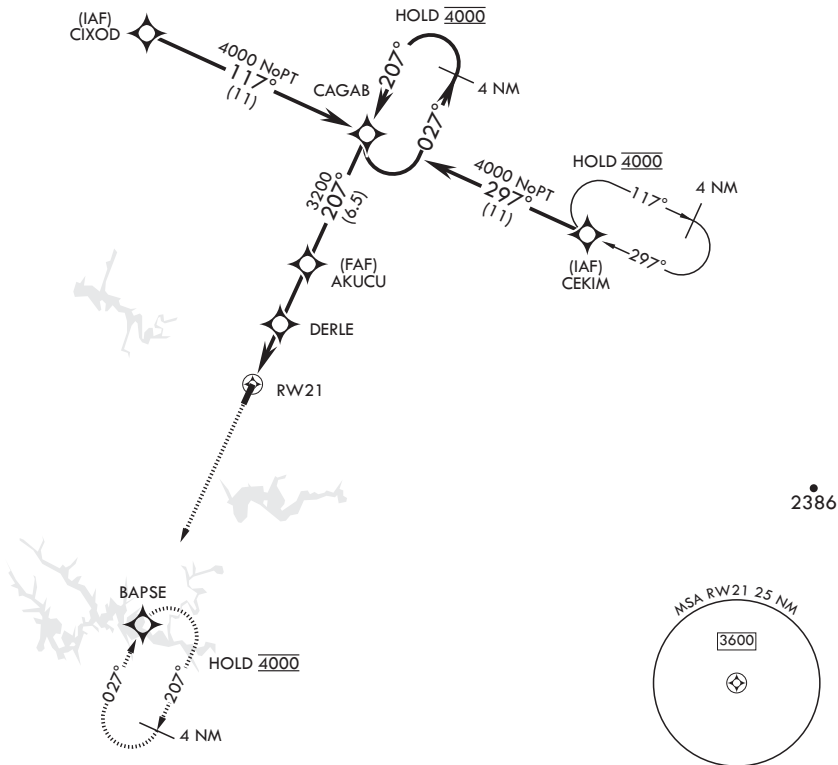
ARNOLD AFB (KAYX)

RNP APCH

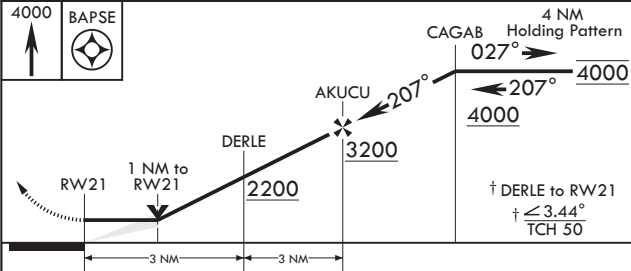
MISSED APPROACH: Climb to 4000 direct BAPSE and hold.

* Circling not authorized NW of RWY 3-21.

UNICOM
126.2 (CTAF) 257.975 (CTAF)



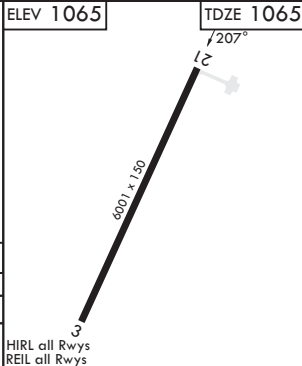
EMERG SAFE ALT 100 NM 5800



ELEV 1065

TDZE 1065

CATEGORY	A	B	C	D
LNAV MDA	1480-1 415 (500-1)	1620-1 555 (600-1)	1480-1½ 415 (500-1½)	1800-2¼ 735 (800-2¼)
C CIRCLING*	1520-1 455 (500-1)	1620-1 555 (600-1)	1640-1½ 575 (600-1½)	1800-2¼ 735 (800-2¼)



TULLAHOOMA, TENNESSEE

35°24'N - 86°05'W

ARNOLD AFB (KAYX)

Orig 19MAY22

RNAV (GPS) RWY 21

SE-1, 11 JUN 2026 to 09 JUL 2026

SE-1, 11 JUN 2026 to 09 JUL 2026