CONVERGING ILS RWY 36R

DALLAS-FORT WORTH INTL (DFW)

LOC/DME I-FJN	APP CRS	Rwy Ldg	13401
110.55	356°	TDZE	581
Chan 42 (Y)		Apt Elev	607

Simultaneous approach authorized with Converging ILS Rwy 31R. DME or Radar required.

MALSR

MISSED APPROACH: Climb to 1100, then climbing left turn to 3000 on heading 320° and CVE VOR/DME R-298 to KAGLE INT/CVE 39 DME and hold.

D-ATIS	LONE STAR APP CON	DFW TOWER	GND CON
123.775	118.425	126.55 127.5 (E) 124.15 134.9 (W)	121.65 121.8 (E) 121.85 (W)

RADAR REQUIRED

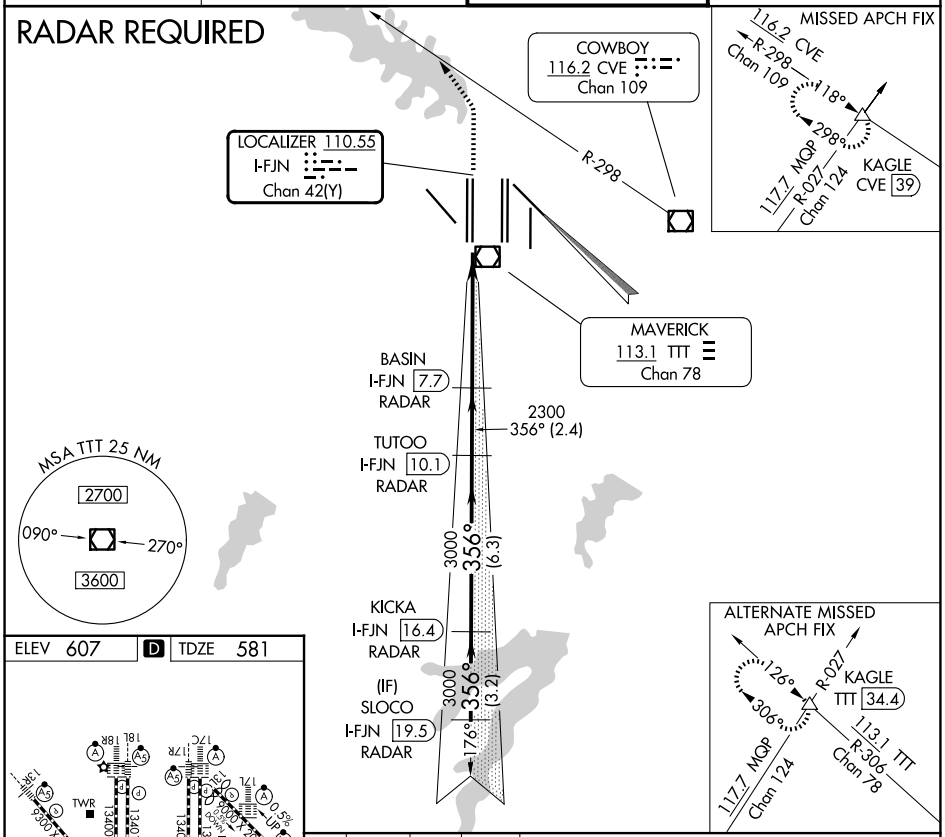

ELEV 607 | D | TDZE 581

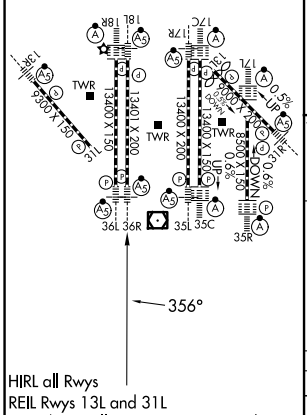

HIRL all Rwys
REIL Rwys 13L and 31L
TDZL/RCLS all Rwys except 13L and 31L

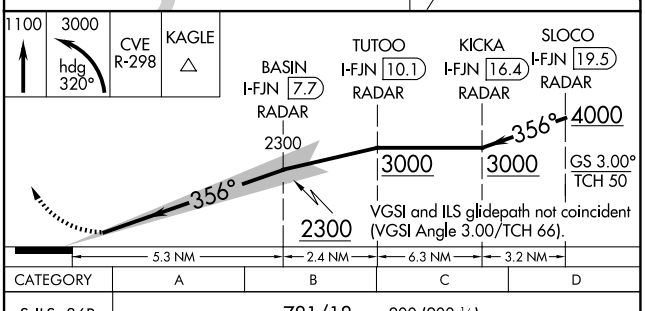

CATEGORY	A	B	C	D
S-ILS 36R	781/18		200 (200-½)	