

(SLENA2.SLENA) 25219

AL-6080 (FAA)

NEW BRAUNFELS NTL (BAZ)  
NEW BRAUNFELS, TEXAS

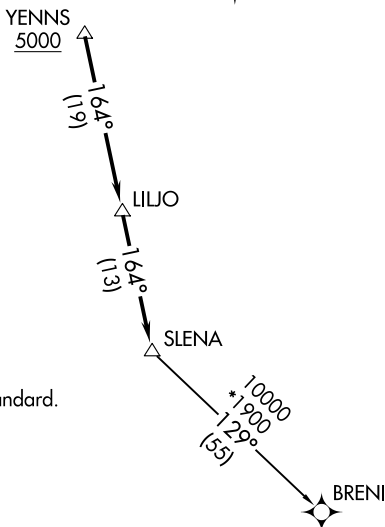
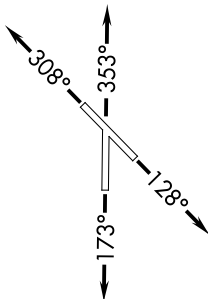
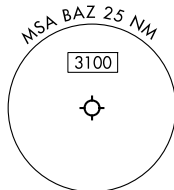
# SLENA TWO DEPARTURE (RNAV)

SAN ANTONIO DEP CON  
128.05 290.225  
ATIS  
119.325  
CLNC DEL  
134.75  
134.75  
CLNC DEL (When twr closed)  
134.75  
GND CON  
120.175  
NEW BRAUNFELS TOWER ★  
127.05 285.4

RNAV 1 - DME/DME/IRU or GPS.

RADAR required for non-GPS equipped aircraft.  
RADAR required.

**TOP ALTITUDE:  
ASSIGNED BY ATC**



**TAKEOFF MINIMUMS**  
Rwys 13, 17, 31, 35: Standard.

NOTE: Chart not to scale.

## DEPARTURE ROUTE DESCRIPTION

**TAKEOFF RUNWAY 13:** Climb on heading 128° or as assigned by ATC, for vectors to YENNS. Thence. . .

**TAKEOFF RUNWAY 17:** Climb on heading 173° or as assigned by ATC, for vectors to YENNS. Thence. . .

**TAKEOFF RUNWAY 31:** Climb on heading 308° or as assigned by ATC, for vectors to YENNS. Thence. . .

**TAKEOFF RUNWAY 35:** Climb on heading 353° or as assigned by ATC, for vectors to YENNS. Thence. . .

. . . on track 164° to LILJO, then on track 164° to SLENA, then on transition. Maintain ATC assigned altitude. Expect filed altitude 10 minutes after departure.

**BRENI TRANSITION (SLENA2.BRENI)**

**SLENA TWO DEPARTURE (RNAV)**  
(SLENA2.SLENA) 07AUG25

NEW BRAUNFELS, TEXAS  
NEW BRAUNFELS NTL (BAZ)

SC-3, 11 JUN 2026 to 09 JUL 2026

SC-3, 11 JUN 2026 to 09 JUL 2026