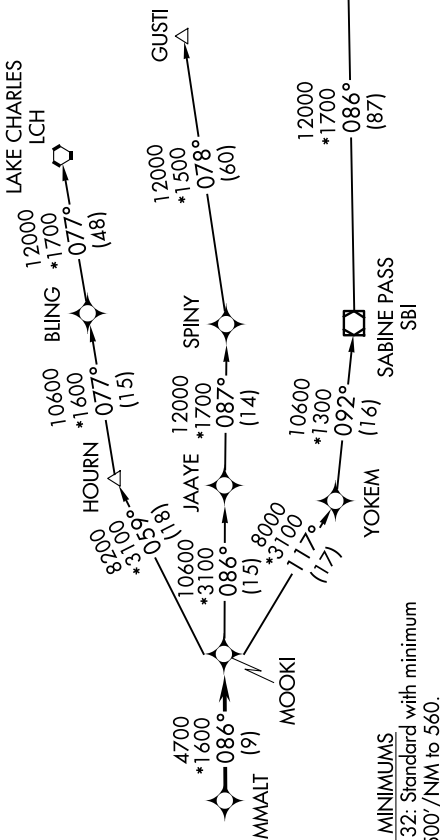
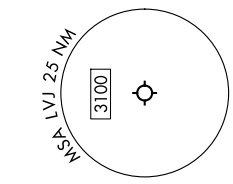


MMALT SEVEN DEPARTURE (RNAV)

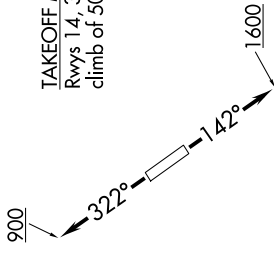
9200 11 JUN 2026 to 09 JUL 2026 11 59-SC

RNAV 1 - DME/DME/IRU or GPS.
 RADAR required.

HOUSTON DEP CON
 134.45 284.0
 ASOS
 118.525
 CLNC DEL
 124.0
 CTAF
 122.725



TAKEOFF MINIMUMS
 Rwy 14, 32: Standard with minimum climb of 500'/NM to 560.



**TOP ALTITUDE:
ASSIGNED BY ATC**

NOTE: GUSTI and LCH Transitions ATC assigned only for aircraft departing AXH, EFD, GLS, HPY, IWS, LBX, LVJ, SGR, TME, T00, T41 and 54T.

DEPARTURE ROUTE DESCRIPTION

TAKEOFF RUNWAY 14: Climb on heading 142° to 1600, for RADAR vectors to MMALT, thence. . . .
TAKEOFF RUNWAY 32: Climb on heading 322° to 900, for RADAR vectors to MMALT, thence. . . .
 . . . on track 086° to MOOKI, then on (transition). Maintain ATC assigned altitude.
 Expect filed altitude 10 minutes after departure.

- GUSTI TRANSITION (MMALT7.GUSTI)
- LAKE CHARLES TRANSITION (MMALT7.LCH)
- WHITE LAKE TRANSITION (MMALT7.LLA)

NOTE: Chart not to scale.

MMALT SEVEN DEPARTURE (RNAV)