

(LILLS4.LILLS) 26134

AL-6894 (FAA)

LINCOLN COUNTY RGNL (IPJ)
LINCOLNTON, NORTH CAROLINA

LILLS FOUR DEPARTURE (RNAV)

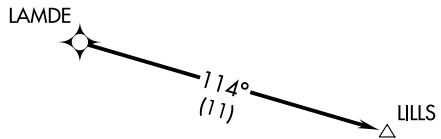
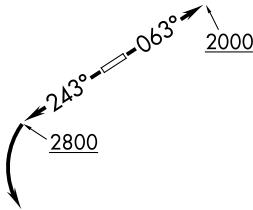
CHARLOTTE DEP CON
134.75 257.2
AWOS-3
119.675
CLNC DEL (GCO)
124.9

RNAV 1 - DME/DME/IRU or GPS.

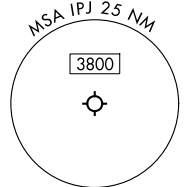
RADAR required.

TOP ALTITUDE:
3000

TAKEOFF MINIMUMS
Rwys 5, 23: Standard.



- NOTE: Turbojet only.
- NOTE: Transponder code will be issued via PDC or CLT CLNC DEL.
- NOTE: If unable to accept climb rates, advise ATC on initial contact.
- NOTE: Upon reaching 10000 MSL, accelerate to and maintain 280K, if unable advise ATC.



NOTE: Chart not to scale.



DEPARTURE ROUTE DESCRIPTION

TAKEOFF RUNWAY 5: Climb on heading 063° to 2000 before proceeding on course, then on heading assigned by ATC, thence. . .

TAKEOFF RUNWAY 23: Climb on heading 243° to 2800 before turning left, then on heading assigned by ATC, thence. . .

. . .for RADAR vectors to LAMDE, then on depicted route to LILLS. Maintain 3000. Expect filed altitude 10 minutes after departure.

LILLS FOUR DEPARTURE (RNAV)

(LILLS4.LILLS) 14MAY26

LINCOLNTON, NORTH CAROLINA
LINCOLN COUNTY RGNL (IPJ)

SE-2, 11 JUN 2026 to 09 JUL 2026

SE-2, 11 JUN 2026 to 09 JUL 2026