APP CRS	Rwy Ldg	4997
056°	TDZE	14
	Apt Elev	14

RNAV (GPS) RWY 5
SHISHMAREF (SHH) (PASH)

RNP AR APCH - GPS.

MISSED APPROACH: Climb to 2500 direct SIPOC and hold.

AWOS-3P	ANCHORAGE CENTER	NOME RADIO	CTAF
121.1	119.2 263.0	122.4	123.0 L

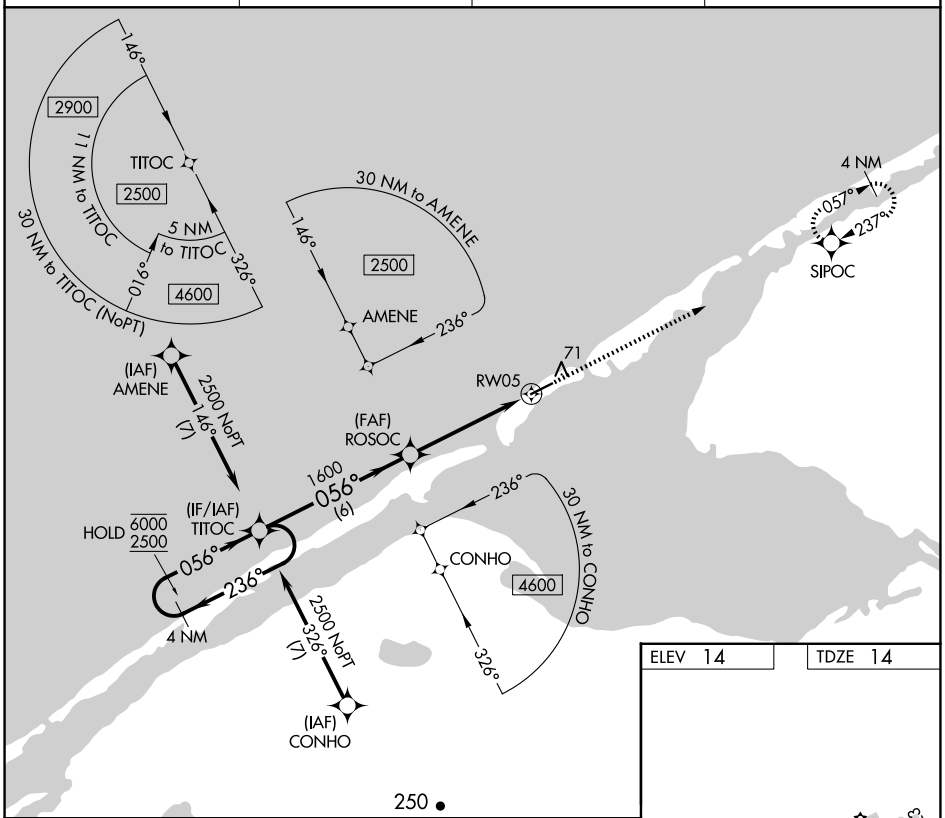

VGSI and descent angles not coincident (VGSI Angle 3.00/TCH 25).

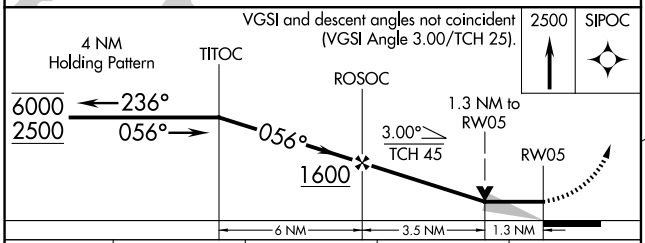

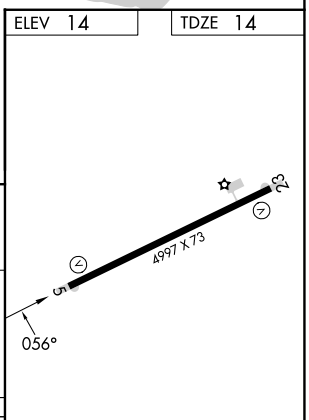

CATEGORY	A	B	C	D
LNAV MDA	460-1 446 (500-1)		460-1⅜ 446 (500-1⅜)	
CIRCLING	460-1 446 (500-1)	480-1 466 (500-1)	480-1½ 466 (500-1½)	580-2 566 (600-2)

AK, 14 MAY 2026 to 09 JUL 2026
AK, 14 MAY 2026 to 09 JUL 2026