WAAS CH 40428 W25A	APP CRS 263°	Rwy Ldg 12000 TDZE 5355 Apt Elev 5434

RNAV (GPS) Y RWY 25
DENVER INTL (DEN)

For uncompensated Baro-VNAV systems, LNAV/VNAV NA below -25°C (-13°F) or above 46°C (116°F). Simultaneous approach authorized with Rwy 26. DME/DME RNP-0.3 NA. Use of FD or AP providing track guidance required during simultaneous operations. LNAV procedure NA during simultaneous operations. For inoperative MALSR, increase LNAV/VNAV all Cats visibility to RVR 4500. #RVR 1800 authorized with use of FD or AP or HUD to DA.

MALSR

MISSED APPROACH: Climb to 10000 direct GIVTE and on track 315° to HYGEN and hold.

D-ATIS	DENVER APP CON	DENVER TOWER	GND CON
125.6 379.9	119.3 307.3 (N) 120.35 379.3 (S)	128.75 273.55	121.35 379.175 (W) 121.85 377.1 (E)

MISSED APCH FIX

HYGEN 129° 30° 7 NM

RADAR REQUIRED

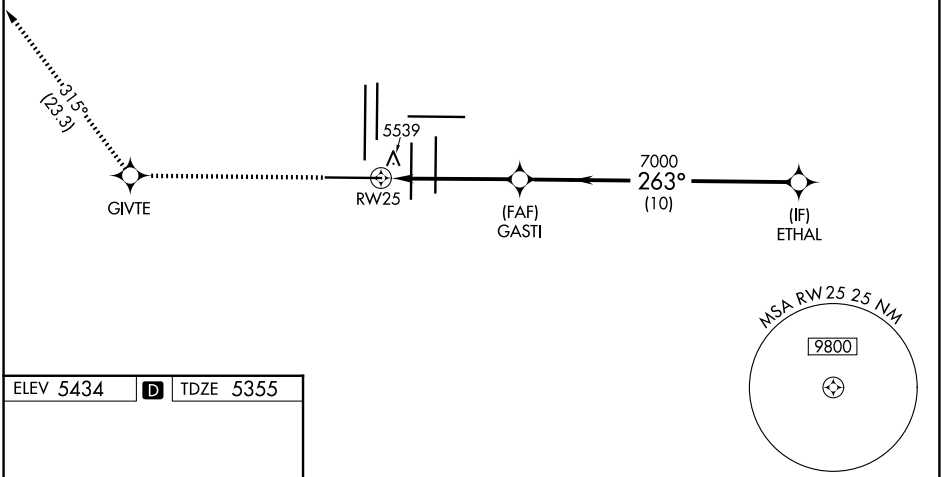

ELEV 5434 D TDZE 5355

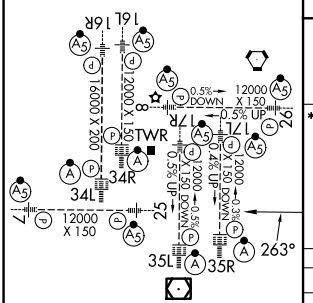

HIRL all Rwys
TDZL/RCLS Rwys 7, 16L, 16R, 17R, 26, 34L, 34R, 35L, 36R, 35R

10000	GIVTE	tr 315°	HYGEN

VGSI and RNAV glidepath not coincident (VGSI Angle 3.00/TCH 83).

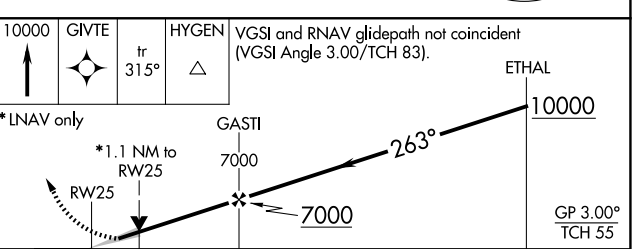

* LNAV only

CATEGORY	A	B	C	D
LPV DA#	5555/24 200 (200-½)			
LNAV/VNAV DA	5700/30 345 (300-⅝)			
LNAV MDA	5800/24 445 (400-½)		5800/45 445 (400-⅞)	

SW-1, 11 JUN 2026 to 09 JUL 2026
SW-1, 11 JUN 2026 to 09 JUL 2026