WAAS CH 58128 W26A	APP CRS 263°	Rwy Ldg 12000 TDZE 5309 Apt Elev 5434

RNAV (GPS) Y RWY 26

DENVER INTL (DEN)

RNP APCH.

RADAR required.

For uncompensated Baro-VNAV systems, LNAV/VNAV NA below -25°C or above 46°C. Simultaneous approach authorized with Rwy 25. For inoperative ALS, increase LNAV/VNAV all Cats visibility to RVR 4000 and LNAV Cat C/D visibility to RVR 5500. LNAV procedure NA during simultaneous operations. Use of FD or AP providing RNAV track guidance required during simultaneous operations.

MALSR

MISSED APPROACH: Climb to 6000 then climbing right turn to 11000 direct NIWOT and hold.

D-ATIS	DENVER APP CON	DENVER TOWER	GND CON
125.6 379.9	119.3 307.3 (N) 120.35 379.3 (S)	132.35 239.275	121.35 379.175 (W) 121.85 377.1 (E)

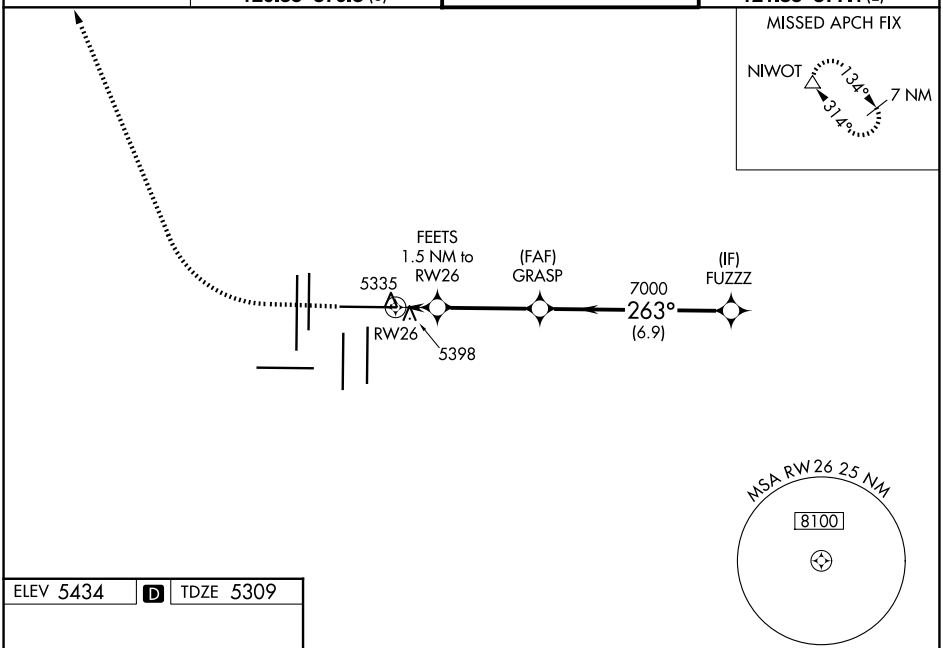

ELEV 5434 | D | TDZE 5309

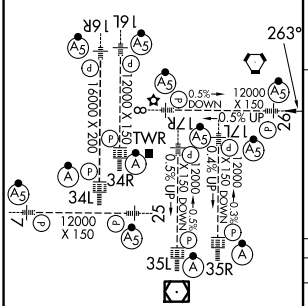

HIRL all Rwys
TDZL/RCLS Rwys 7, 16L, 16R, 17R, 26, 34L, 34R, 35L, 35R

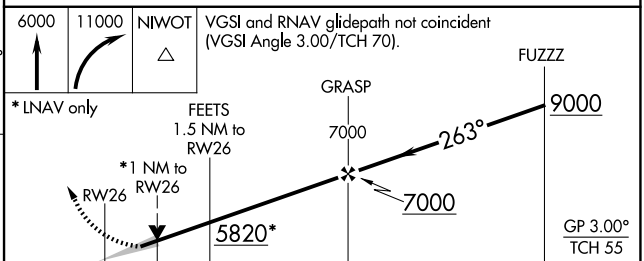

CATEGORY	A	B	C	D
LPV DA	5509/18 200 (100-½)			
LNAV/VNAV DA	5559/24 250 (200-½)			
LNAV MDA	5660/24 351 (300-½)		5660/30 351 (300-⅝)	

SW-1, 11 JUN 2026 to 09 JUL 2026
SW-1, 11 JUN 2026 to 09 JUL 2026