WAAS CH 53543 W25A	APP CRS 248°	Rwy Ldg 4370 TDZE 101 Apt Elev 101

RNAV (GPS) RWY 25

ATQASUK EDWARD BURNELL SR MEML (ATK)(PATQ)

RNP APCH - GPS.

For uncompensated Baro-VNAV systems, LNAV/VNAV NA below -22°C or above 54°C.

MISSED APPROACH: Climb to 5000 direct DUMTE and hold, continue climb-in-hold to 5000.

AWOS-3P	ANCHORAGE CENTER	CTAF
119.925	135.3 239.25	122.9 L

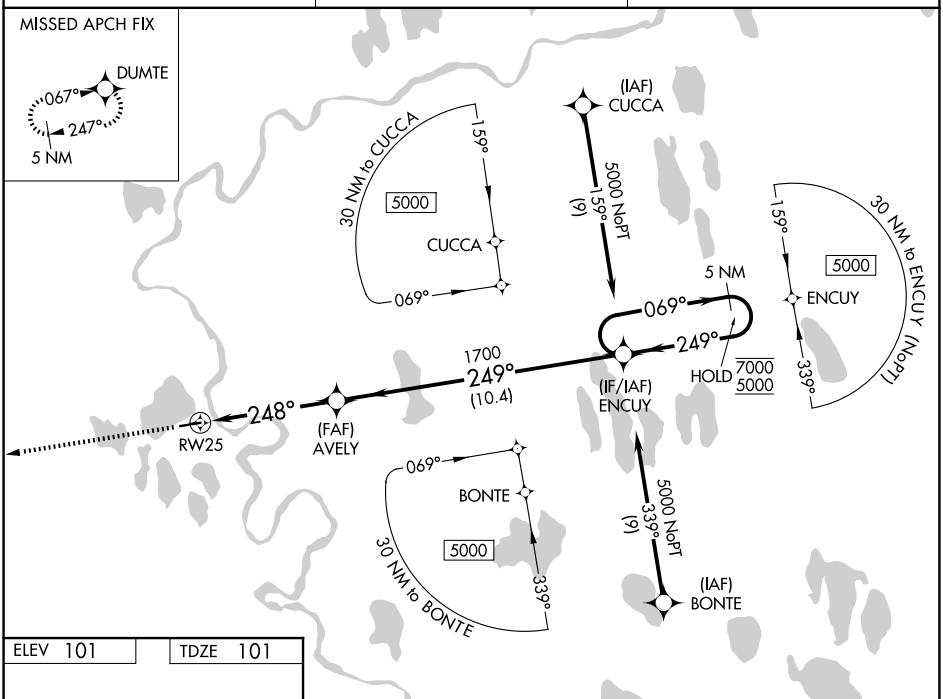

ELEV 101 TDZE 101

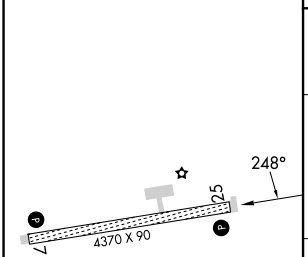

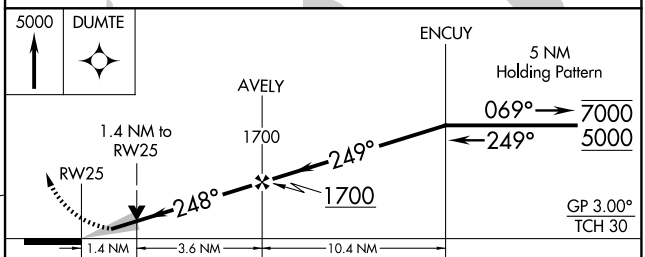

CATEGORY	A	B	C	D
LPV DA	351-1 250 (300-1)			
LNAV/VNAV DA	351-1 250 (300-1)			
LNAV MDA	560-1 459 (500-1)		560-1⅜ 459 (500-1⅜)	
CIRCLING	560-1 459 (500-1)		560-1½ 459 (500-1½)	700-2 599 (600-2)

REIL Rwys 7 and 25 L
MIRL Rwy 7-25 L

AK, 14 MAY 2026 to 09 JUL 2026
AK, 14 MAY 2026 to 09 JUL 2026