WAAS CH 45743 W33A	APP CRS 333°	Rwy Ldg 3100 TDZE 192 Apt Elev 192

RNAV (GPS) RWY 33
SLEETMUTE (SLQ)(PASL)

RNP APCH.

T A C -36°C

Circling NA west of Rwy 15-33. Procedure NA at night. Rwy 33 helicopter visibility reduction below 1 SM NA.

MISSED APPROACH: Climb to 600, then climbing right turn to 3000 direct WUGAP, then track 219° to WAKOX and hold.

AWOS-3P	ANCHORAGE CENTER	UNICOM
134.85	128.5 379.9	122.8 (CTAF) L

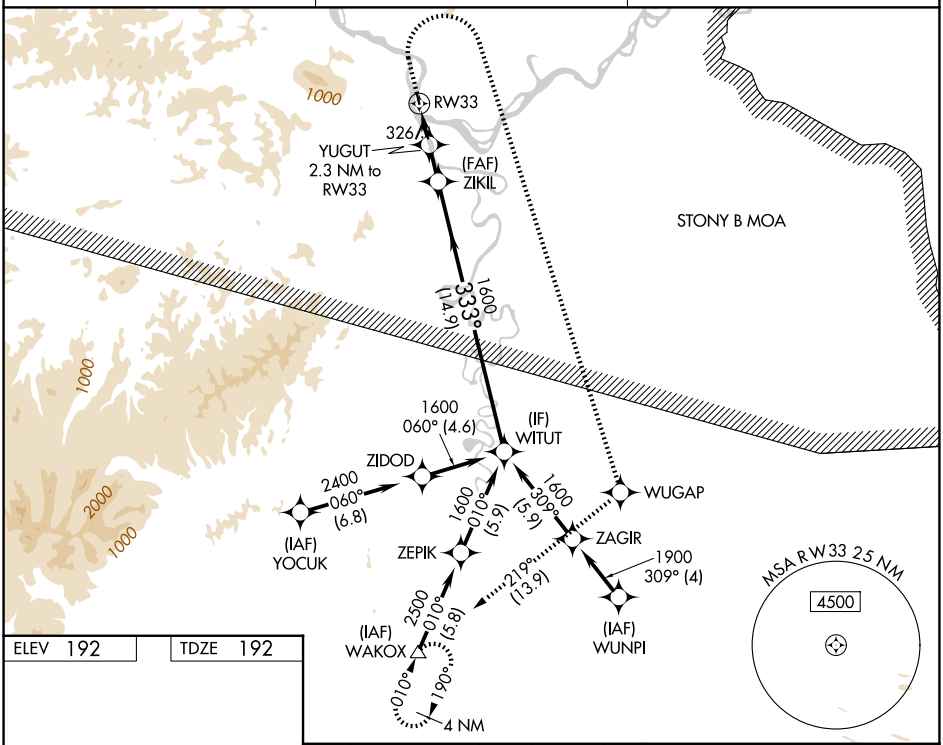

ELEV 192	TDZE 192

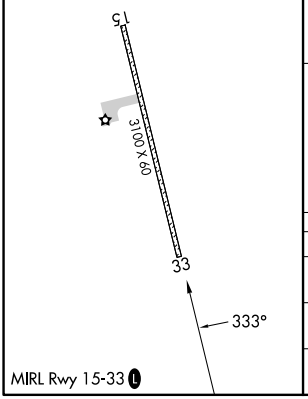

MIRL Rwy 15-33 L

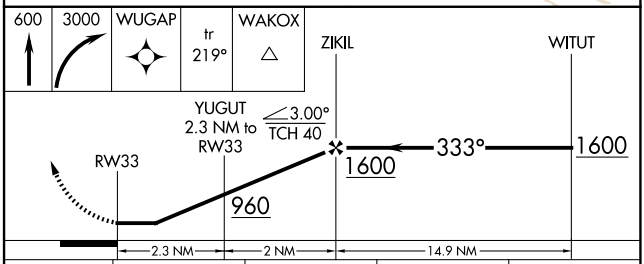

CATEGORY	A	B	C	D
LP MDA	580-1 388 (400-1)		NA	
LNAV MDA	900-1 708 (800-1)		NA	
CIRCLING	900-1 708 (800-1)	960-1 768 (800-1)	NA	

AK, 14 MAY 2026 to 09 JUL 2026

AK, 14 MAY 2026 to 09 JUL 2026