WAAS CH 82225 W31A	APP CRS 298°	Rwy Ldg 3701 TDZE 60 Apt Elev 62

RNAV (GPS) RWY 31
TATITLEK (7KA) (PAKA)

T NA

Use Valdez altimeter setting. Circling NA northeast of Rwy 31-13. DME/DME RNP-0.3 NA. Helicopter visibility reduction below 1 SM NA. Procedure NA at night.

MISSED APPROACH: Climbing left turn to 4400 direct VALUC and on track 205° to BLIGH and on track 132° to JOH VOR/DME and hold.

ANCHORAGE CENTER	JUNEAU RADIO	CTAF
119.3	122.2	122.7 L

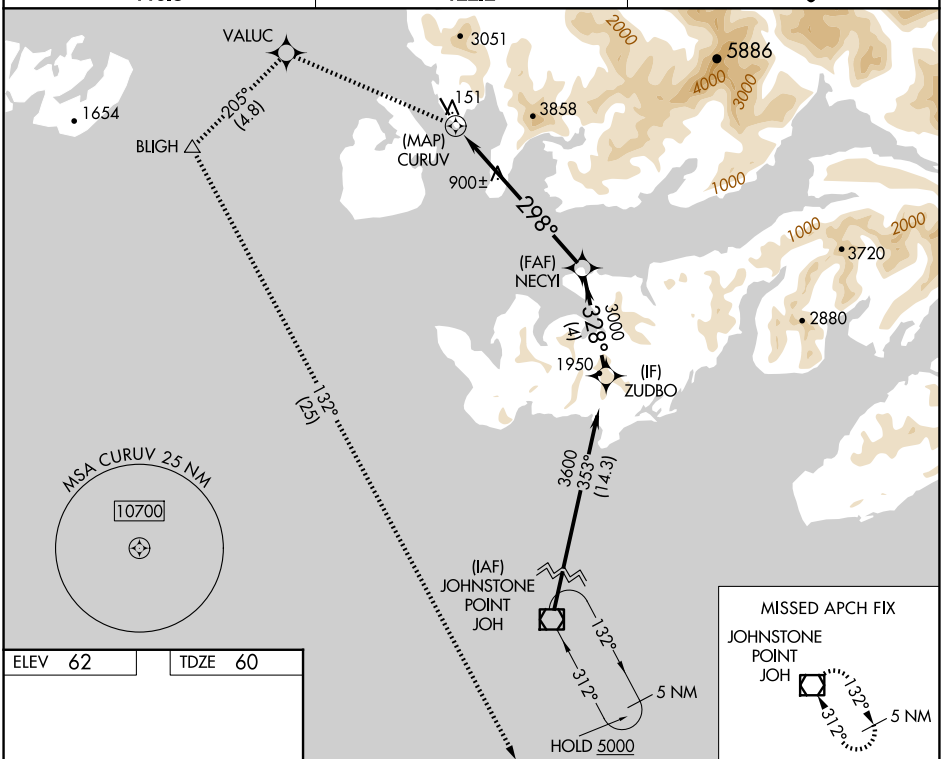

ELEV 62 TDZE 60

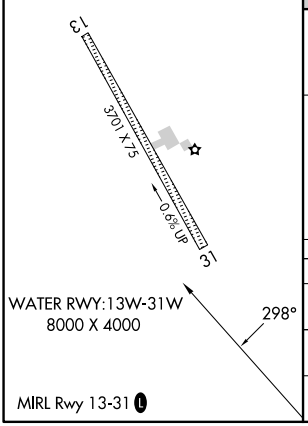

WATER RWY:13W-31W
8000 X 4000

MIRL Rwy 13-31 L

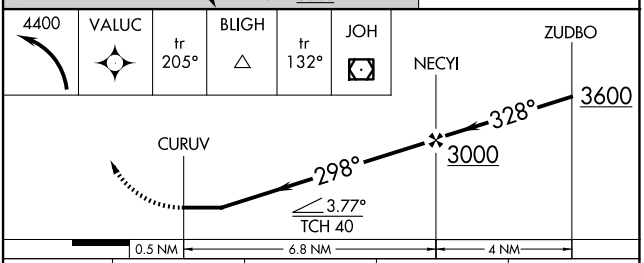

CATEGORY	A	B	C	D
LP MDA	1260-1¼ 1200 (1200-1¼)	1260-1½ 1200 (1200-1½)	NA	
LNAV MDA	1400-1¼ 1340 (1400-1¼)	1400-1½ 1340 (1400-1½)	NA	
CIRCLING	1400-1¼ 1338 (1400-1¼)	1400-1½ 1338 (1400-1½)	NA	

AK, 14 MAY 2026 to 09 JUL 2026
AK, 14 MAY 2026 to 09 JUL 2026