

AIRPORT DIAGRAM

[USN]

NORFOLK NS HELIPORT (NHU)

NORFOLK, VIRGINIA

CHAMBERS TOWER
 124.3 379.15
 NAVY NORFOLK HEL TOWER
 126.375 290.5
 NAVY NORFOLK HEL GND CON
 298.95

FIELD ELEV 10

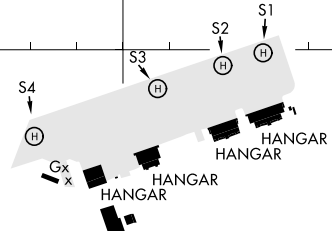
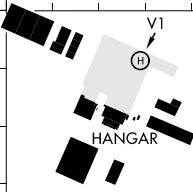
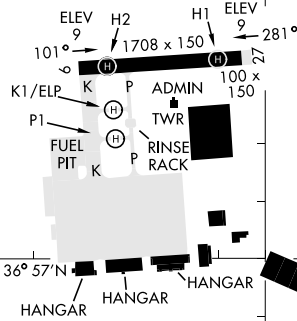
36° 58'N

76° 18'W

76° 17'W



OCTOBER 2025
 ANNUAL RATE OF CHANGE
 0.0°W



ALL RUNWAYS
 WEIGHT BEARING
 CAPACITY UNKNOWN

MIRL Rwy 09-27

AIRPORT DIAGRAM

NORFOLK, VIRGINIA
 NORFOLK NS HELIPORT (NHU)

NE-3, 11 JUN 2026 to 09 JUL 2026

NE-3, 11 JUN 2026 to 09 JUL 2026