WAAS CH 48800 W08D	APP CRS 095°	Rwy Ldg 9999 TDZE 1024 Apt Elev 1026

RNAV (GPS) RWY 8R
HARTSFIELD/JACKSON ATLANTA INTL (ATL)

RNP APCH - GPS.
RADAR required.
For uncompensated Baro-VNAV systems, LNAV/VNAV NA below -5°C or above 54°C. Simultaneous approach authorized with Rwy 9L or 9R or 10. LNAV procedure NA during simultaneous operations. Use of FD or AP providing RNAV track guidance required during simultaneous operations.

MISSED APPROACH: Climb to 1500 then climbing left turn to 3500 direct TROYS and hold.

D-ATIS	ATLANTA APP CON	ATLANTA TOWER 8L-26R	8R-26L	9L-27R	9R-27L	10-28	ALL RWYS	GND CON (8L-26R,8R-26L)	(9L-27R,9R-27L)	10-28	ALL RWYS
119.65	134.725 379.9	119.1	125.325	123.85	119.3	119.5	254.4	121.9	121.75	121.65	254.4

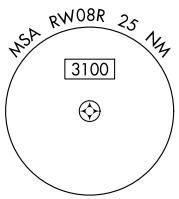

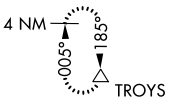

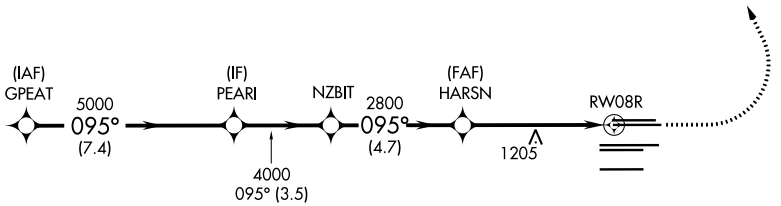

ELEV 1026 D TDZE 1024

VGSI and RNAV glidepath not coincident (VGSI Angle 3.00/TCH 67).

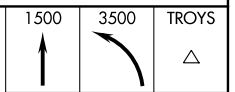

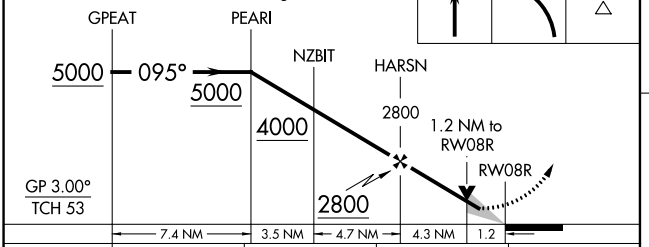

CATEGORY		A	B	C	D
LPV	DA	1282/40 258 (300-¾)			
LNAV/VNAV	DA	1440/60 416 (500-1¼)			
LNAV	MDA	1460/55 436 (500-1)		1460-1¼ 436 (500-1¼)	

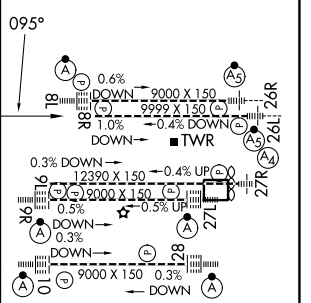

HIRL all Rwys
TDZL/RCLS Rwys 8L, 9R, 10, 26R, 27L and 28

SE-4, 09 JUL 2026 to 06 AUG 2026