WAAS CH 97400 W09B	APP CRS 095°	Rwy Ldg 9000 TDZE 1026 Apt Elev 1026

RNAV (GPS) RWY 9R
HARTSFIELD/JACKSON ATLANTA INTL (ATL)

For uncompensated Baro-VNAV systems, LNAV/VNAV NA below -7°C (20°F) or above 54°C (130°F). DME/DME RNP-0.3 NA. Simultaneous approach authorized with Rwy 8L or 8R. LNAV procedure NA during simultaneous operations. Use of FD or AP providing RNAV track guidance required during simultaneous operations.

ALSF-2

MISSED APPROACH: Climb to 4000 direct RATCH and on track 092° to CONNI and hold.

D-ATIS	ATLANTA APP CON	ATLANTA TOWER 8L-26R	8R-26L	9L-27R	9R-27L	10-28	ALL RWYS	GND CON (8L-26R,8R-26L)	(9L-27R,9R-27L)	10-28	ALL RWYS
119.65	134.725 379.9	119.1	125.325	123.85	119.3	119.5	254.4	121.9	121.75	121.65	254.4

RADAR REQUIRED

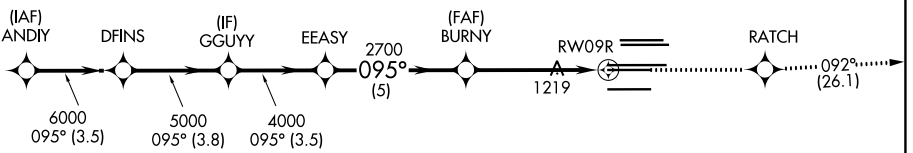

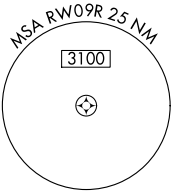

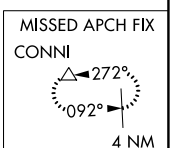

ELEV 1026 D TDZE 1026

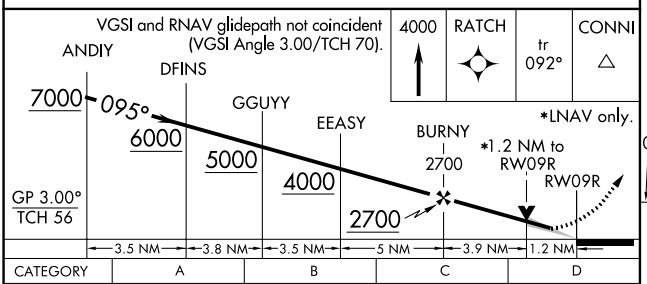

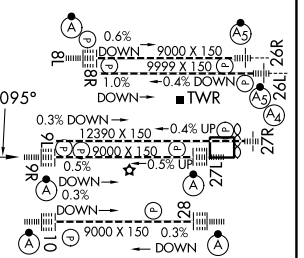

HIRL all Rwys
TDZL/RCLS Rwys 8L, 9R, 10, 26R, 27L and 28

CATEGORY	A	B	C	D
LPV DA	1226/18 200 (200-½)			
LNAV/VNAV DA	1403/40 377 (500-¾)			
LNAV MDA	1480/24 454 (500-½)		1480/45 454 (500-⅞)	

SE-4, 09 JUL 2026 to 06 AUG 2026
SE-4, 09 JUL 2026 to 06 AUG 2026