RNAV (GPS) RWY 23
COLUMBIA METRO (CAE)

WAAS CH 40026 W23A	APP CRS 232°	Rwy Ldg 7001 TDZE 213 Apt Elev 236

RNP APCH - GPS.

For uncompensated Baro-VNAV systems, LNAV/VNAV NA below -15°C or above 54°C. Rwy 23 helicopter visibility reduction below ¾ SM NA.

MISSED APPROACH: Climb to 2300 direct EDURE and hold.

ATIS	COLUMBIA APP CON	COLUMBIA TOWER	GND CON
120.15	124.15 338.2 (110°-289°) 133.4 285.6 (290°-109°)	119.5 257.8	121.9 348.6

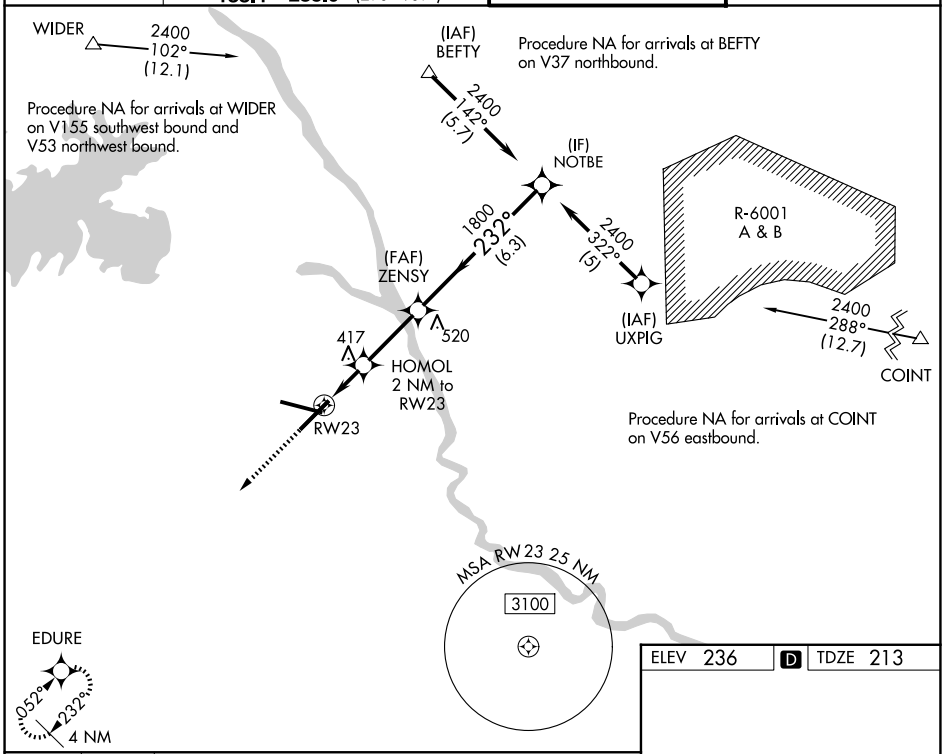

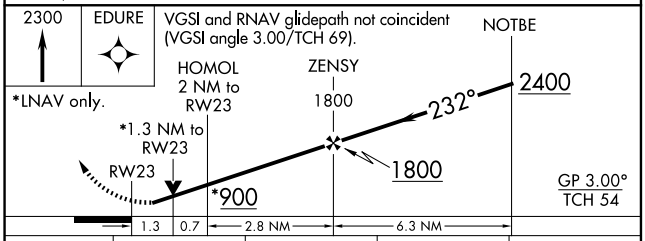

CATEGORY	A	B	C	D
LPV DA	503/50 290 (300-1)			
LNAV/VNAV DA	709-1¾ 496 (500-1¾)			
LNAV MDA	680/50 467 (500-1)		680/60 467 (500-1¼)	680-1½ 467 (500-1½)
CIRCLING	740-1 504 (600-1)	860-1 624 (700-1)	1040-2¼ 804 (900-2¼)	1040-2½ 804 (900-2½)

ELEV 236 | D | TDZE 213

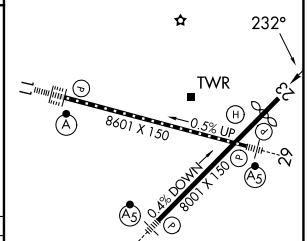

REIL Rwy 23
TDZ/CL Rwy 11
HIRL Rwys 5-23 and 11-29

SE-2, 09 JUL 2026 to 06 AUG 2026

SE-2, 09 JUL 2026 to 06 AUG 2026