RNAV (GPS) RWY 29
COLUMBIA METRO (CAE)

WAAS CH 53414 W29A	APP CRS 292°	Rwy Ldg 8506 TDZE 227 Apt Elev 236

RNP APCH - GPS.

For uncompensated Baro-VNAV systems, LNAV/VNAV NA below -5°C or above 54°C. For inop ALS, increase LNAV/VNAV all Cats visibility to RVR 4500 and LNAV Cats C and D to 1⅜ SM.
*RVR 1800 authorized with use of FD or AP or HUD to DA.

MALSR

MISSED APPROACH: Climb to 3000 direct BAPNE and hold.

ATIS	COLUMBIA APP CON	COLUMBIA TOWER	GND CON
120.15	124.15 338.2 (110°-289°) 133.4 285.6 (290°-109°)	119.5 257.8	121.9 348.6

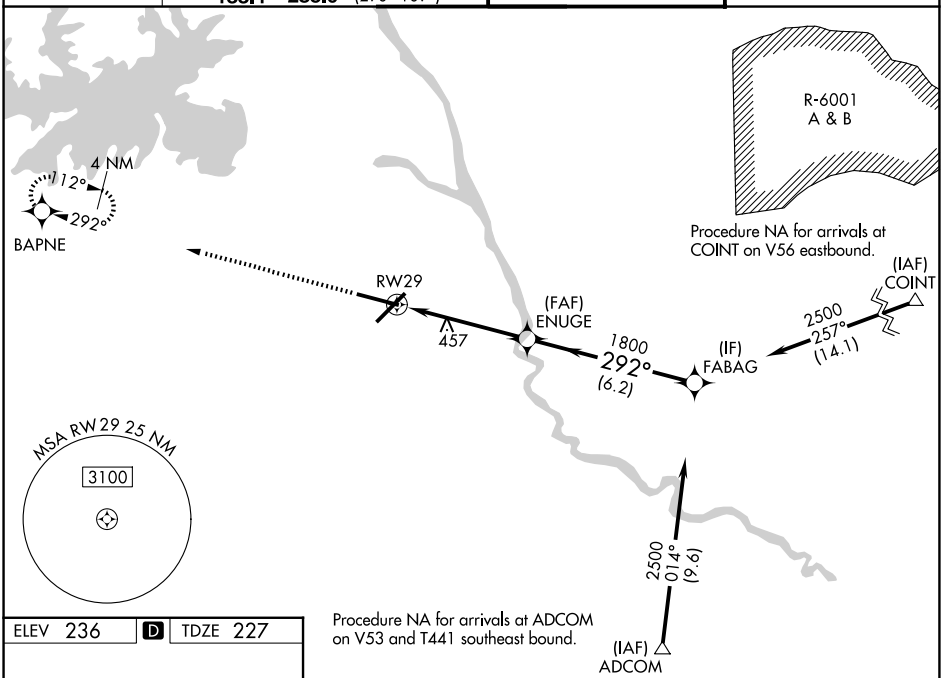

ELEV 236 | D | TDZE 227

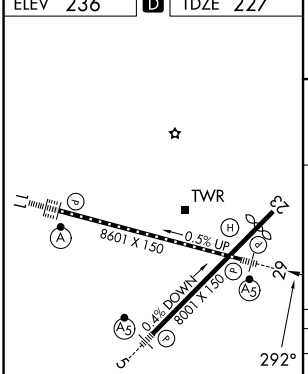

REIL Rwy 23
TDZ/CL Rwy 11
HIRL Rwys 5-23 and 11-29

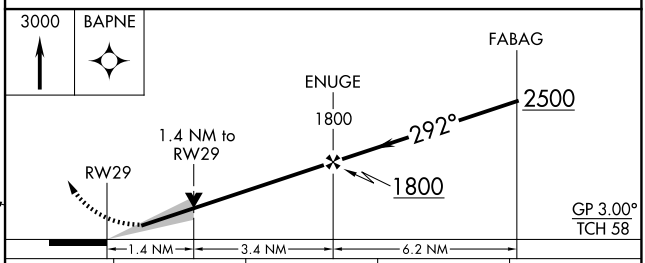

CATEGORY	A	B	C	D
LPV DA*	427/24 200 (200-½)			
LNAV/VNAV DA	544/24 317 (400-½)			544/40 317 (400-¾)
LNAV MDA	720/24 493 (500-½)		720/50 493 (500-1)	
CIRCLING	740-1 504 (600-1)	860-1 624 (700-1)	1040-2¼ 804 (900-2¼)	1040-2½ 804 (900-2½)

SE-2, 09 JUL 2026 to 06 AUG 2026
SE-2, 09 JUL 2026 to 06 AUG 2026