LOC I-DET	APP CRS	Rwy Ldg	5092
111.3	148°	TDZE	623
		Apt Elev	624

ILS or LOC RWY 15
COLEMAN A YOUNG MUNI (DET)

RNP APCH - GPS.
RADAR required for procedure entry.
Rwy 15 helicopter visibility reduction below ¾ SM NA.

MISSED APPROACH: Climb to 3000 direct OBZOF and hold.

ATIS	DETROIT APP CON	DETROIT CITY TOWER	GND CON
124.875	134.3 284.0	121.3 257.8	121.85

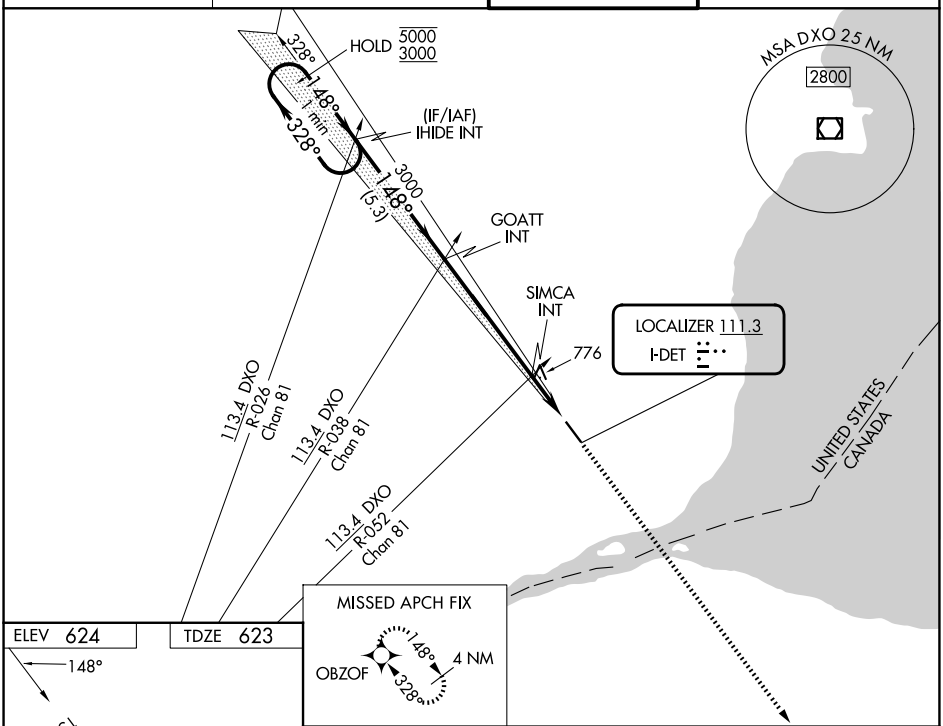

ELEV 624 TDZE 623

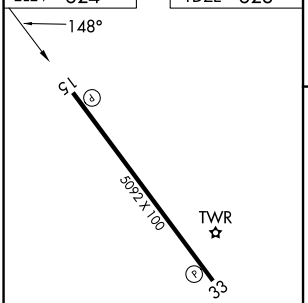

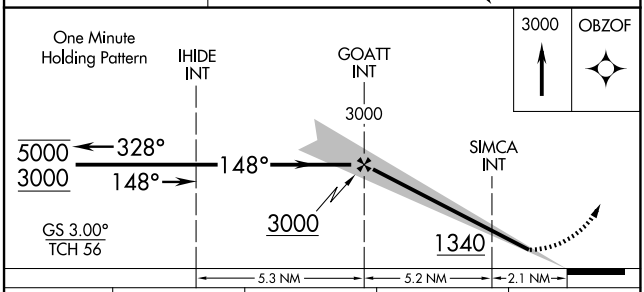

MIRL Rwy 7-25
HIRL Rwys 15-33
REIL Rwys 15 and 33

FAF to MAP 7.3 NM					
Knots	60	90	120	150	180
Min:Sec	7:18	4:52	3:39	2:55	2:26

CATEGORY	A	B	C	D
S-ILS 15	910-⅞ 287 (300-⅞)			
S-LOC 15	1040-1 417 (500-1)		1040-1⅛ 417 (500-1⅛)	
CIRCLING	1180-1 556 (600-1)		1320-2 696 (700-2)	1500-2¾ 876 (900-2¾)

EC-1, 09 JUL 2026 to 06 AUG 2026
EC-1, 09 JUL 2026 to 06 AUG 2026