DETROIT, MICHIGAN

AL-119 (FAA)

ILS PRM RWY 4R (CLOSE PARALLEL)

DETROIT METRO WAYNE COUNTY (DTW)

LOC/DME I-DTW 110.7 Chan 44	APP CRS 036°	Rwy Ldg 11494 TDZE 640 Apt Elev 645

RNAV 1-GPS.
DME or RADAR required. CLEVR, CAATZ and ELDNN: RNAV 1-DME/DME/IRU or GPS required. Aircraft not DME/DME/IRU or GPS equipped- RADAR required for procedure entry.

Simultaneous approach authorized. Use of FD or AP required during simultaneous operations. Dual VHF Comm required. See additional requirements on AAUP. Procedure NA when glideslope not available.

ALSF-2

MISSED APPROACH: Climb to 4000 on DXO VOR/DME R-035 to LUPAY/DXO VOR/DME 15.6 DME and hold.

D-ATIS	DETROIT APP CON	METRO TOWER	GND CON
133.675	124.05 284.0	128.125 317.725 PRM 135.775	121.8 (NW) 119.45 (NE) 132.725 (SW) 119.25 (SE)

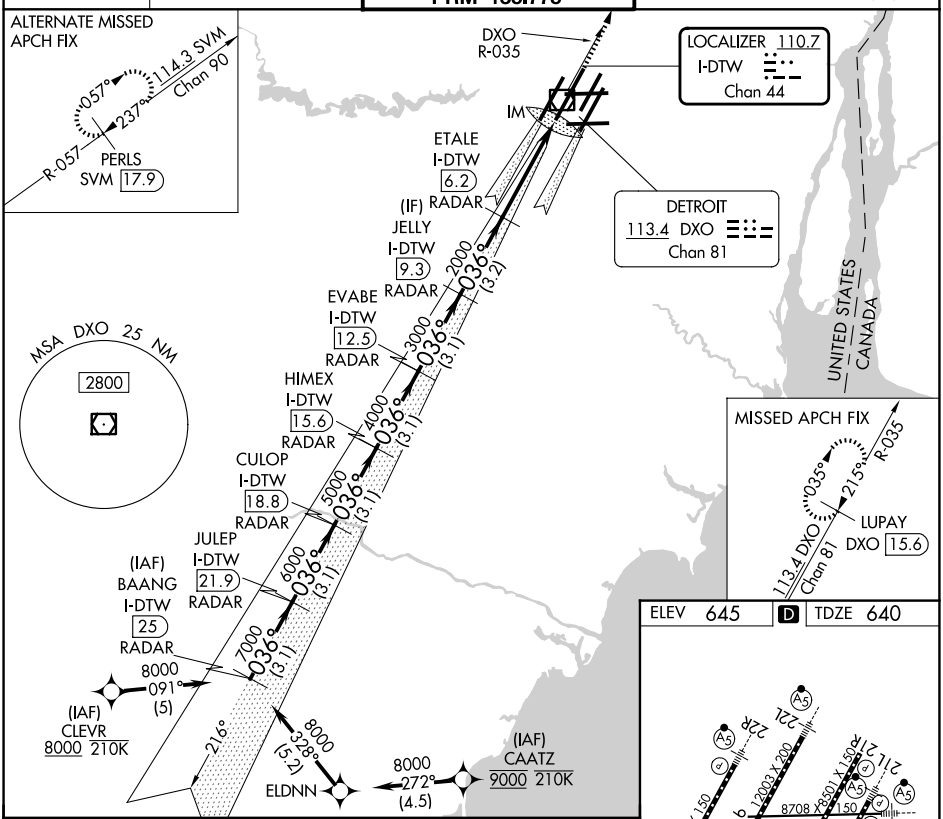

ELEV 645 | D | TDZE 640

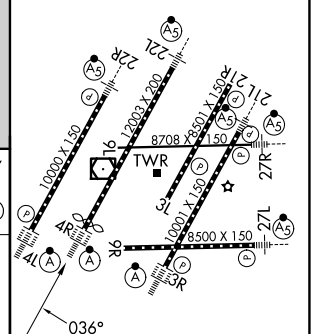

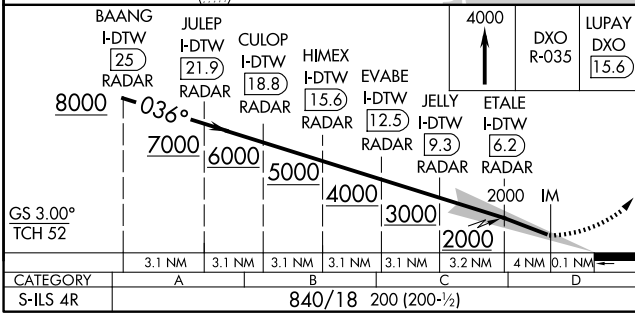

CATEGORY	A	B	C	D
S-ILS 4R	840/18 200 (200-½)			

TDZL/RCLS Rwys 3R, 4L, 4R and 22R
REIL Rwys 3L, 9L, 9R and 21R
HIRL all Rwys

EC-1, 09 JUL 2026 to 06 AUG 2026

EC-1, 09 JUL 2026 to 06 AUG 2026