APP CRS	Rwy Ldg	8009
344°	TDZE	368
	Apt Elev	374

RNAV (RNP) Z RWY 34L
MAHLON SWEET FLD (EUG)

RNP AR APCH - GPS.

T Simultaneous approach authorized. For uncompensated Baro-VNAV systems, procedure NA below -6°C or above 54°C. For inop ALS, increase RNP 0.20 all Cats visibility to RVR 5500; increase RNP 0.30 Cats A, B visibility to RVR 6000.

ODALS

MISSED APPROACH: Climb to 1500, then climbing left turn to 4000 direct VAUGN and hold.

ATIS	CASCADE APP CON★	EUGENE TOWER★	GND CON	UNICOM
125.225	119.6 348.7	118.9 (CTAF) L 371.9 (16R/34L) 124.15 371.9 (16L/34R)	121.7 269.5	122.95

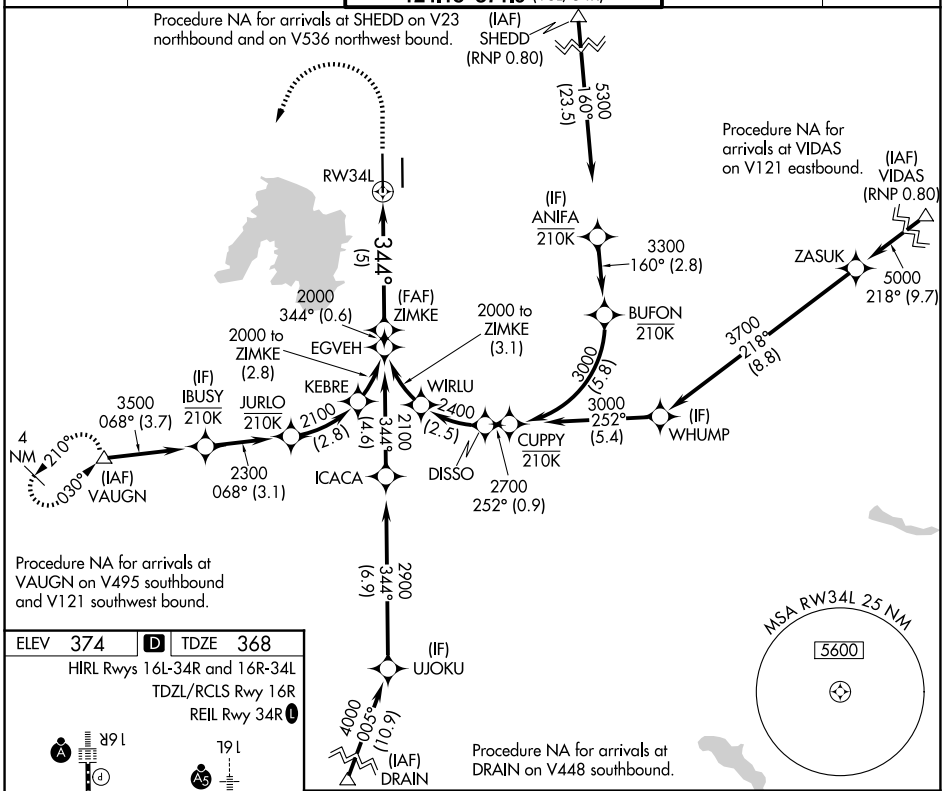

ELEV 374	D	TDZE 368

HIRL Rwys 16L-34R and 16R-34L
TDZL/RCLS Rwy 16R
REIL Rwy 34R L

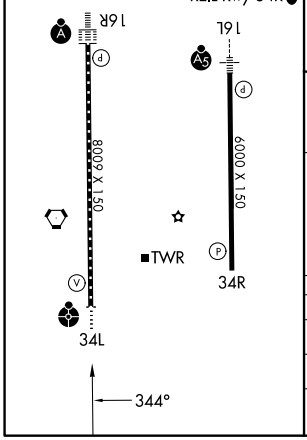

1500	4000	VAUGN	See planview for multiple IF locations.

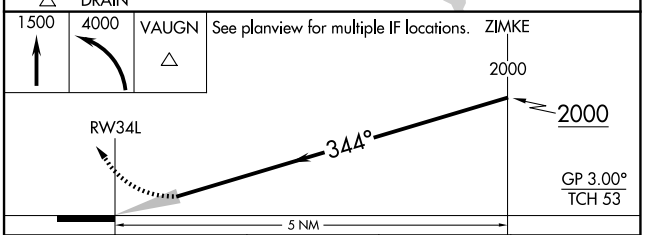

CATEGORY	A	B	C	D
RNP 0.20 DA	720/45 352 (400-⅞)			
RNP 0.30 DA	761/50 393 (400-1)			

AUTHORIZATION REQUIRED

NW-1, 09 JUL 2026 to 06 AUG 2026
NW-1, 09 JUL 2026 to 06 AUG 2026