APP CRS	Rwy Ldg	6000
344°	TDZE	374
	Apt Elev	374

RNAV (RNP) Z RWY 34R
MAHLON SWEET FLD (EUG)

RNP AR APCH - GPS.

T A NA Simultaneous approach authorized. For uncompensated Baro-VNAV systems, procedure NA below -6°C or above 54°C.

MISSED APPROACH: Climb to 3000 on track 344° to KIBKE and on track 007° to ALFOR and hold.

ATIS	CASCADE APP CON ★	EUGENE TOWER ★	GND CON	UNICOM
125.225	119.6 348.7	118.9 (CTAF) L 371.9 (16R/34L) 124.15 371.9 (16L/34R)	121.7 269.5	122.95

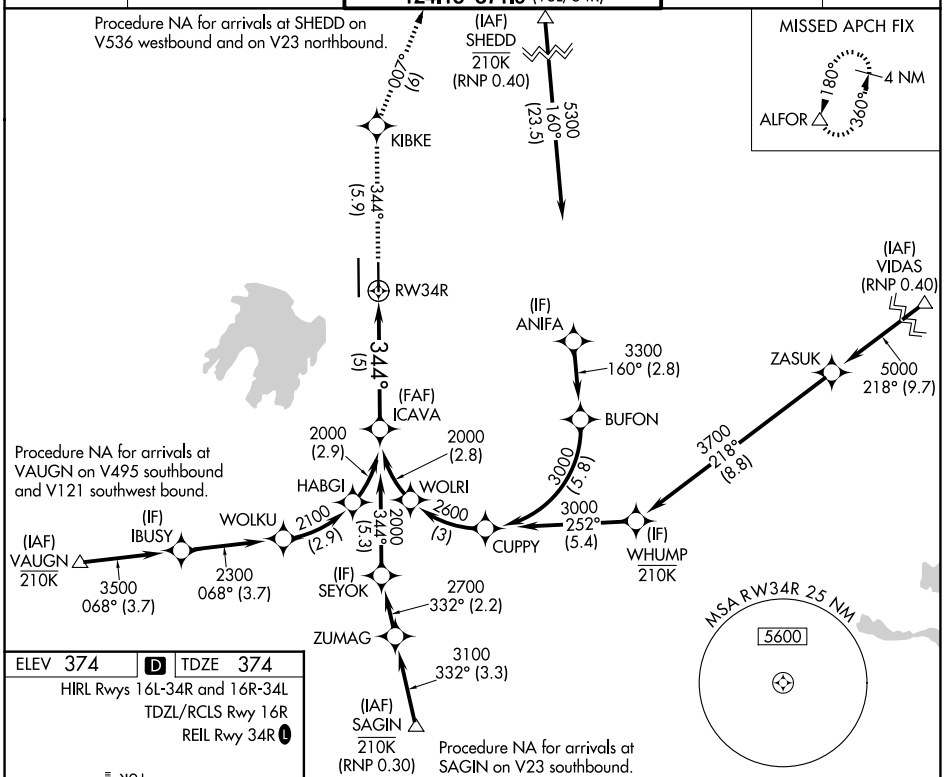

ELEV 374	D	TDZE 374

HIRL Rwys 16L-34R and 16R-34L
TDZL/RCLS Rwy 16R
REIL Rwy 34R L

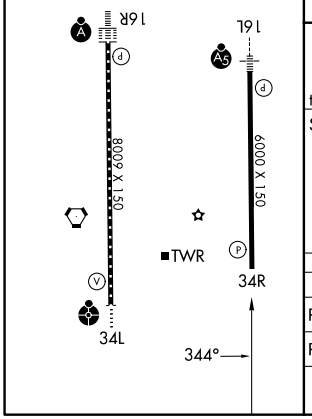

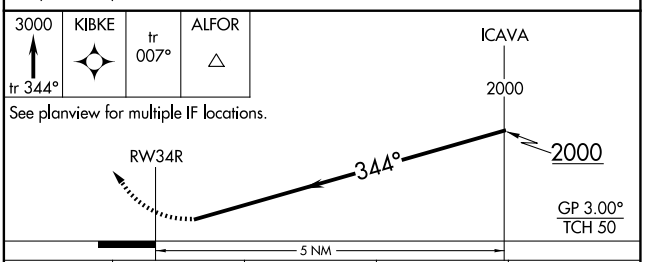

CATEGORY	A	B	C	D
RNP 0.20 DA	754-1 380 (400-1)			
RNP 0.30 DA	786-1⅛ 412 (500-1⅛)			

AUTHORIZATION REQUIRED

NW-1, 09 JUL 2026 to 06 AUG 2026
NW-1, 09 JUL 2026 to 06 AUG 2026