WAAS CH 77937 W10D	APP CRS 090°	Rwy Ldg 7500 TDZE 680 Apt Elev 680

RNAV (GPS) Y RWY 10R
CHICAGO O'HARE INTL (ORD)

RNP APCH.

Simultaneous approach authorized. For uncompensated Baro-VNAV systems, LNAV/VNAV NA below -19°C or above 54°C.
LNAV procedure NA during simultaneous operations.
Use of FD or AP providing RNAV track guidance required during simultaneous operations.
For inop ALS, increase LNAV/VNAV all Cats visibility to 1⅜ SM.

ALSF-2

MISSED APPROACH: Climb to 1200 then climbing right turn to 4000 direct DPA VOR/DME and hold.

D-ATIS	CHICAGO APP CON	O'HARE TOWER	GND CON	(TWR CENTER)
135.4 282.225	119.0 292.125	133.0 348.0	124.125 (TWR NORTH) 118.05 (TWR SOUTH) 226.675 (ALL TWRS)	121.75 (OBND) 121.9 (IBND)

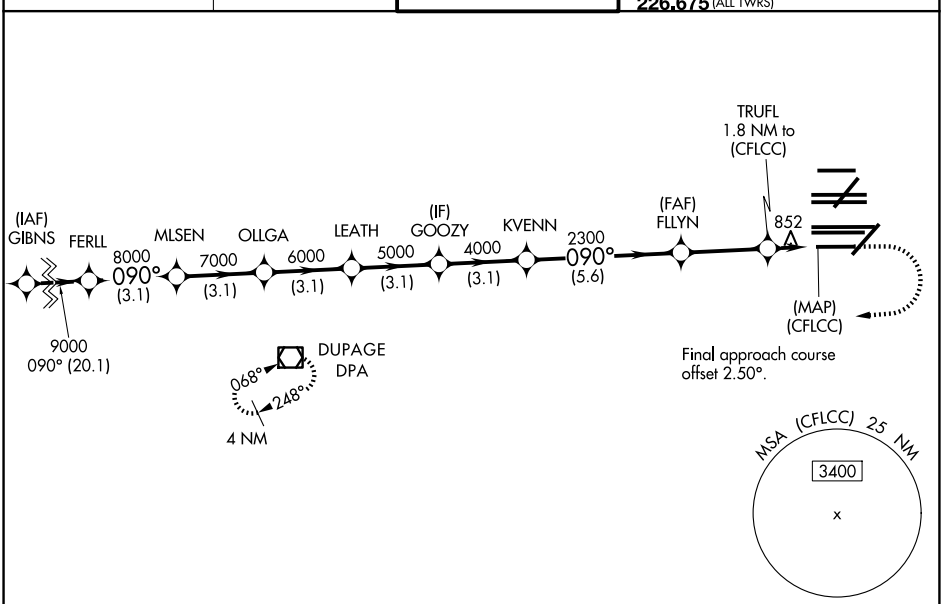

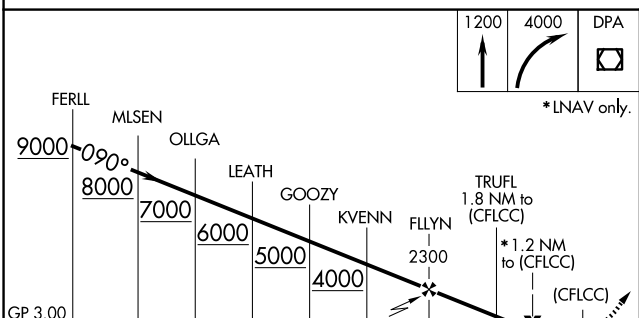

CATEGORY		A	B	C	D
LPV	DA	930/24 250 (300-½)			
LNAV/VNAV	DA	1157/50 477 (500-1)			
LNAV	MDA	1120/24 440 (500-½)		1120/40 440 (500-¾)	

ELEV 680 D TDZE 680

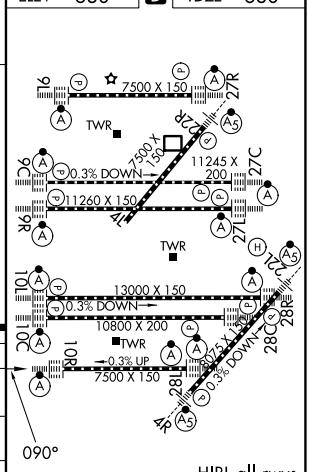

HIRL all rwys
TDZL/RCLS all rwys except 4L

EC-3, 09 JUL 2026 to 06 AUG 2026
EC-3, 09 JUL 2026 to 06 AUG 2026