RNAV (GPS) RWY 26R
MIAMI INTL (MIA)

WAAS CH 86903 W26A	APP CRS 272°	Rwy Ldg 8600 TDZE 9 Apt Elev 9

RNP APCH - GPS.

Simultaneous approach authorized. LNAV procedure NA during simultaneous operations. Use of FD or AP required during simultaneous operations. For uncompensated Baro-VNAV systems, LNAV/VNAV NA below 9°C or above 54°C.

MISSED APPROACH: Climb to 800 then climbing right turn to 4000 direct BRBRA and hold, continue climb-in-hold to 4000.

D-ATIS	MIAMI APP CON	MIAMI TOWER	GND CON
119.15	124.85 322.3	118.3 256.9	121.8 127.5 (8L/8R/12/26L/26R) (9/27/30) 348.6

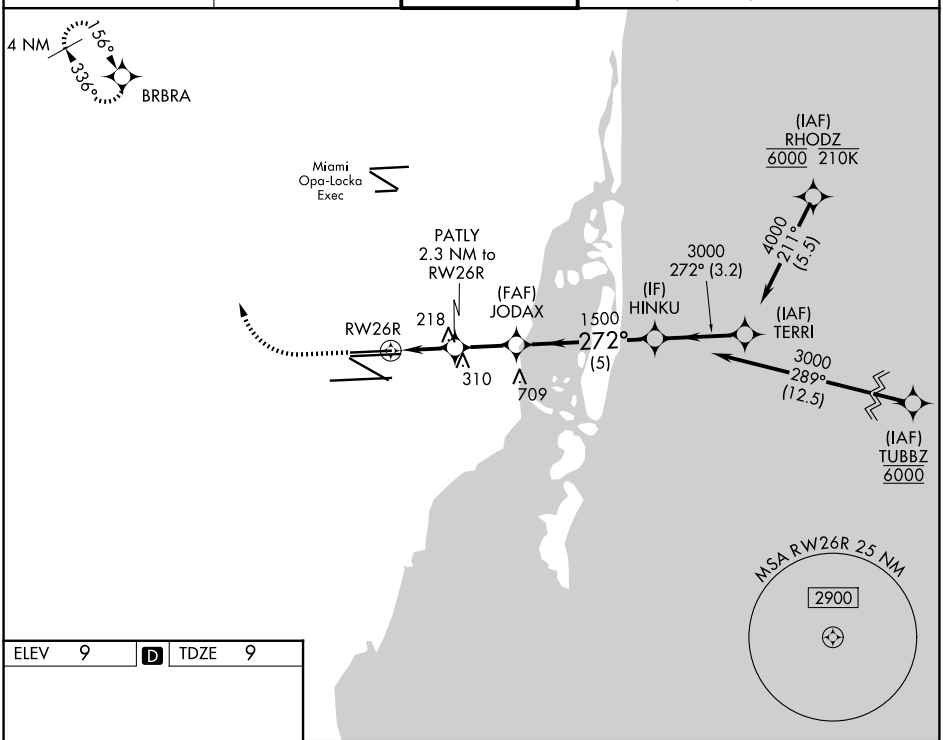

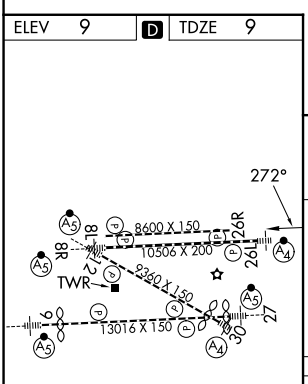

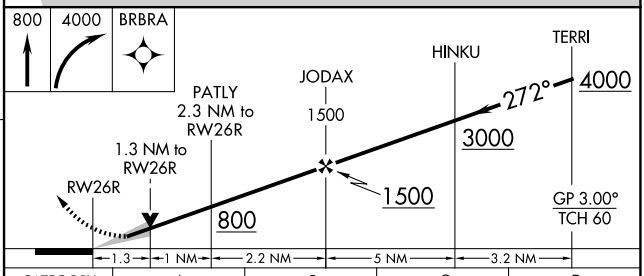

CATEGORY	A	B	C	D
LPV DA	265-¾ 256 (300-¾)			
LNAV/VNAV DA	432-1¼ 423 (500-1¼)			
LNAV MDA	480-1 471 (500-1)		480-1⅜ 471 (500-1⅜)	

SE-3, 09 JUL 2026 to 06 AUG 2026
SE-3, 09 JUL 2026 to 06 AUG 2026