GLS RWY 22L

NEWARK LIBERTY INTL (EWR)

GBAS	APP CRS	Rwy Ldg	8205
CH 21494	219°	TDZE	10
G22A		Apt Elev	18

RNP APCH - GPS.

Autopilot coupled approach NA below 210.

NA Caution, departing TEB Rwy 24 traffic climbing to 1500′ MSL.

ALSF-2

MISSED APPROACH: Climb to 3000 direct TAYCU and on track 252° to KILMA and hold.

D-ATIS	NEWARK APP CON	NEWARK TOWER	GND CON
115.7 134.825	128.55 379.9	118.3 257.6	121.8

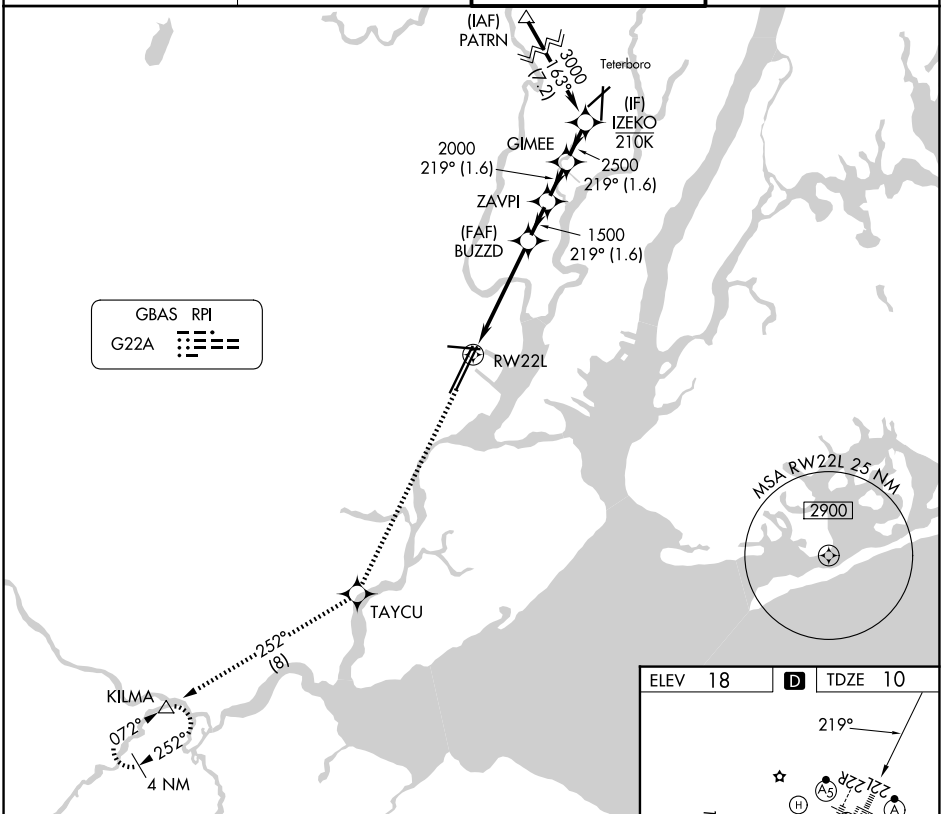

3000	TAYCU	tr 252°	KILMA

VGSI and GLS glidepath not coincident (VGSI Angle 3.00/TCH 60).

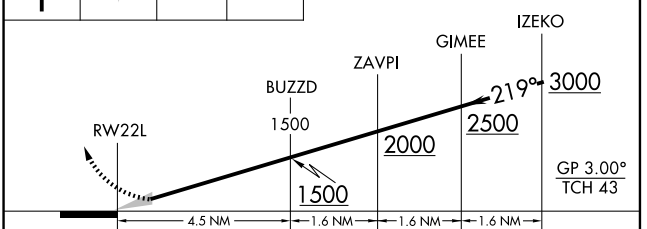

CATEGORY	A	B	C	D
GLS DA	210/18 200 (200-½)			

ELEV 18 D TDZE 10

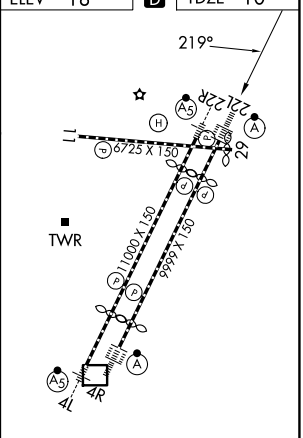

HIRL all rwys
REIL Rwys 11, 22R, and 29
TDZL/RCLS all rwys

NE-2, 09 JUL 2026 to 06 AUG 2026
NE-2, 09 JUL 2026 to 06 AUG 2026